

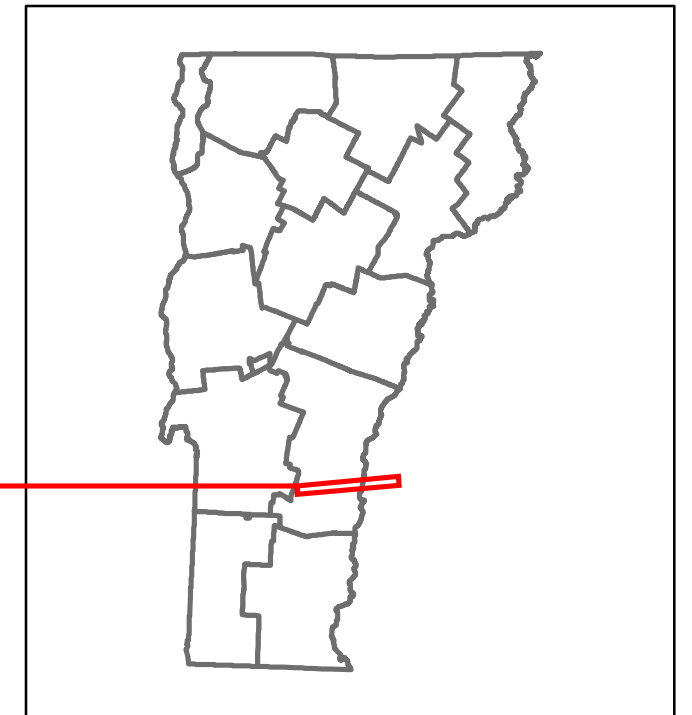


Route Log and Progress Chart

DRAFT

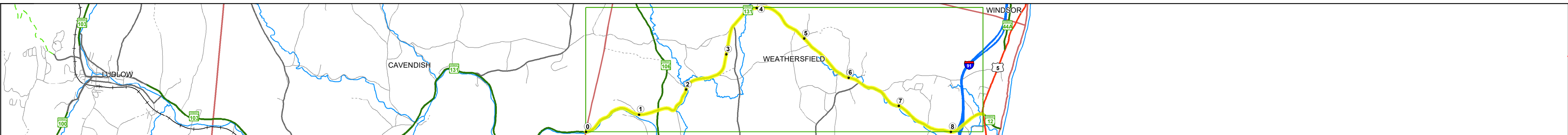
Please Note: Errors and Omissions May Exist.
Contact the VTTrans Mapping Section with questions or concerns.

| DISTRICT | TOWN | ROUTE |
|----------|---------------|--------|
| 2 | WEATHERSFIELD | VT-131 |



Base Map

1 in = 1.1 miles



Stick Diagram


- Town Center
- Intersecting State Routes (excl. ramps/approaches)
- Other Intersecting Highways, Ramps, Approaches
- Railroad Crossings
- Primary Structures
- Secondary Structures
- Divided State Highway
- State Highway
- Divided Town Highway
- Town Highway
- Streams (Hydraulic Structure)
- Town Boundary
- Village/IC Boundaries
- District Boundaries
- State/Town Highway Change
- Divided Highway Limits
- Ghost Section Boundary
- Federal Urban Area Limits

Scale: 1 INCH = 2,000 FEET



Road Widths


Travellane
Roadway
Lane Count
Base
Subbase




Curves




Grades



Guardrails

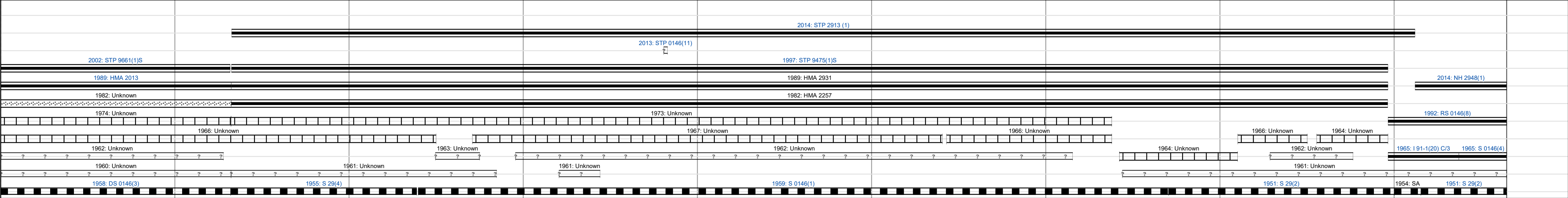


Rumblestrips

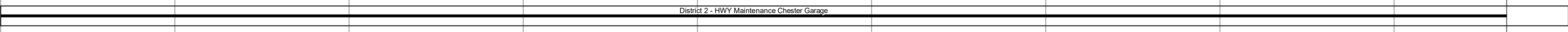


Historic Projects


2002: STP 966(1)US
1989: HMA 2013
1982: Unknown
1974: Unknown
1966: Unknown
1960: Unknown
1958: DS 0146(3)
2013: STP 0146(1)S
2014: STP 2013 (1)
1989: HMA 2931
1982: HMA 2257
1973: Unknown
1967: Unknown
1962: Unknown
1961: Unknown
1959: S 0146(1)
1964: Unknown
1966: Unknown
1964: Unknown
1962: Unknown
1951: Unknown
1951: S 2921
1954: SA
1951: S 2821
2014: NH 2948(1)
1992: RS 0146(8)
1995: 191-120) C3
1995: S 0146(4)



Maintenance Garage




Speed Zone




Functional Class




National Highway System



Limited Access Highway



Customer Service Level



Traffic Counters



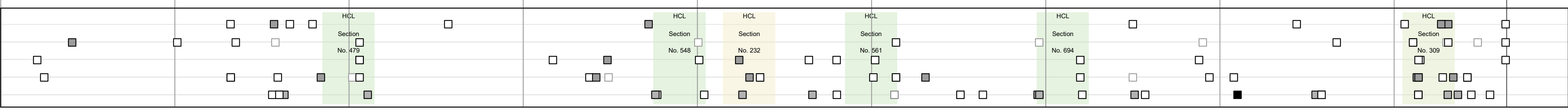
AADT

| | | | | | | | |
|------|------|------|------|------|------|------|-------|
| 2018 | 2000 | 2200 | 3700 | 4800 | 5800 | 7800 | 10100 |
| 2017 | 2000 | 2200 | 3400 | 4600 | 5600 | 7500 | 10000 |
| 2016 | 1900 | 2100 | 3100 | 4500 | 5400 | 7300 | 9900 |
| 2015 | 1900 | 2100 | 2800 | 4300 | 5200 | 7000 | 9800 |
| 2014 | 1900 | 2300 | 2900 | 4300 | 5400 | 7200 | 9600 |



Crash Locations

| | | | | | | |
|------|---------------------|---------------------|---------------------|---------------------|---------------------|---------------------|
| 2018 | HCL Section No. 479 | HCL Section No. 548 | HCL Section No. 232 | HCL Section No. 361 | HCL Section No. 694 | HCL Section No. 309 |
| 2017 | | | | | | |
| 2016 | | | | | | |
| 2015 | | | | | | |
| 2014 | | | | | | |



STRUCTURE DESCRIPTIONS

- Culvert 8:** 1958
Structure No. 30014600814201
Length: 6'
Under Clearance: 6.0'
Facility Carried: VT131
Structure Type: ACCMPP
Features Intersected: BROOK
Maintenance: State
- Bridge 10:**
Stringer/multi-beam or girder - 1933
Structure No. 200146001014202
Length: 76'
Width: 31.0'
Facility Carried: VT 00131 ML
Structure Type: ROLLED BEAM
Features Intersected: N. BR. BLACK RIVER
Surface: Bituminous
Maintenance/Ownership: State
- Bridge 11:**
Tee Beam - 1938
Structure No. 200146001114202
Length: 43'
Width: 30.0'
Facility Carried: VT 00131 ML
Structure Type: TBEAM WIDE W/ STLBM
Features Intersected: BROOK
Surface: Bituminous
Maintenance/Ownership: State
- Culvert 11B:**
Culvert - 1959
Structure No. 300146011B14201
Length: 7'
Under Clearance: 6.0'
Structure Type: SEG RC PIPE W SLEEVE
Features Intersected: BROOK
Maintenance: State
- Culvert 15:**
Culvert - 1959
Structure No. 300146001514201
Length: 11'
Under Clearance: 12.0'
Facility Carried: VT131
Structure Type: CGMPP
Features Intersected: MILL BROOK
Maintenance: State
- Culvert 16:**
Culvert - 1959
Structure No. 300146001614201
Length: 9'
Under Clearance: 5.0'
Facility Carried: VT131
Structure Type: CGMPPA
Features Intersected: BROOK
Maintenance: State
- Culvert 17:**
Culvert - 1959
Structure No. 300146001714201
Length: 12'
Under Clearance: 12.0'
Facility Carried: VT131
Structure Type: CGMPP
Features Intersected: MILL BROOK
Maintenance: State
- Bridge 17A:**
Stringer/multi-beam or girder - 1965
Structure No. 200091030514202
Length: 219'
Facility Carried: 191 ML
Structure Type: 3 SP CONT ROLLED BM
Features Intersected: 191 OVER VT 131
- Bridge 17B:**
Stringer/multi-beam or girder - 1965
Structure No. 200091030N14202
Length: 219'
Facility Carried: 191 ML
Structure Type: 3 SP CONT ROLLED BM
Features Intersected: 191 OVER VT 131
- Culvert 18:**
Culvert - 1965
Structure No. 300146001814201
Length: 8'
Under Clearance: 8.0'
Facility Carried: VT131
Structure Type: CGMPP
Features Intersected: BROOK
Maintenance: State

| | | | | | | | | | | | | | | | | |
|---|--|--|--|-------|------------------------------|-------|------|---------------------|-------|--|---------------------------|----------------|---------------------------------|---|--|---|
| <p>Historic Projects</p> <ul style="list-style-type: none"> Unknown Retreatment Resurface Bituminous Mix Skippy Mix Bituminous Seal <p>Surface Treated</p> <ul style="list-style-type: none"> Gravel Cold Plane and Freeways and Expressways Reclaimed Base and Bituminous Concrete Concrete Gravel <p>Speed Zones</p> <p>125 30 35 40 45 50 55 60 65</p> | <p>Functional Class</p> <ul style="list-style-type: none"> 1 - Interstate System 2 - Other Freeways and Expressways 3 - Principal Arterial 4 - Minor Arterial 5 - Major Collector 6 - Minor Collector <p>Curves</p> <ul style="list-style-type: none"> Left (convex) Right (concave) <p>Grades</p> <ul style="list-style-type: none"> Special grade up Special grade down <p>Road Widths</p> <p>(ft)</p> | <p>Traffic Counters</p> <ul style="list-style-type: none"> Continuous (CTC) Weigh-In-Motion (WIM) Short-Term, Scheduled Short-Term, Unscheduled <p>High Crash Locations (HCL's)</p> <p>Sections (& Intersections)</p> <p>HCL No. 1 - 100 (1 - 10) HCL No. 201 - 300 (21 - 30) HCL No. 301 - 400 (31 - 40) HCL No. 401 - 800 (41 - 113)</p> | <p>Mileage by Functional Class By Sheet</p> <table border="1"> <tr> <td>018-1</td> <td>3 - Other Principal Arterial</td> <td>0.502</td> </tr> <tr> <td>0146</td> <td>5 - Major Collector</td> <td>8.145</td> </tr> </table> <p>Page Total Mileage: 8.647 mi</p> | 018-1 | 3 - Other Principal Arterial | 0.502 | 0146 | 5 - Major Collector | 8.145 | <p>Mileage by Town By Sheet</p> <table border="1"> <tr> <td>WEATHERSFIELD - v131-1420</td> <td>8.647 of 8.647</td> </tr> </table> <p>Page Total Mileage: 8.647 mi</p> | WEATHERSFIELD - v131-1420 | 8.647 of 8.647 | <p>DISTRICT</p> <p>2</p> | <p>TOWN</p> <p>WEATHERSFIELD</p> | <p>Date: 12/03/19</p> <p>1 of 1</p> <p>TWN mileage: 0.0 to 8.647</p> | <p>ROUTE</p> <p>VT-131</p> <p>ETE mileage: 7.652 to 16.299</p> |
| 018-1 | 3 - Other Principal Arterial | 0.502 | | | | | | | | | | | | | | |
| 0146 | 5 - Major Collector | 8.145 | | | | | | | | | | | | | | |
| WEATHERSFIELD - v131-1420 | 8.647 of 8.647 | | | | | | | | | | | | | | | |