

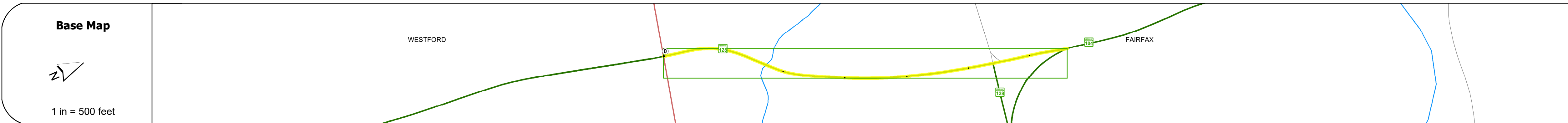
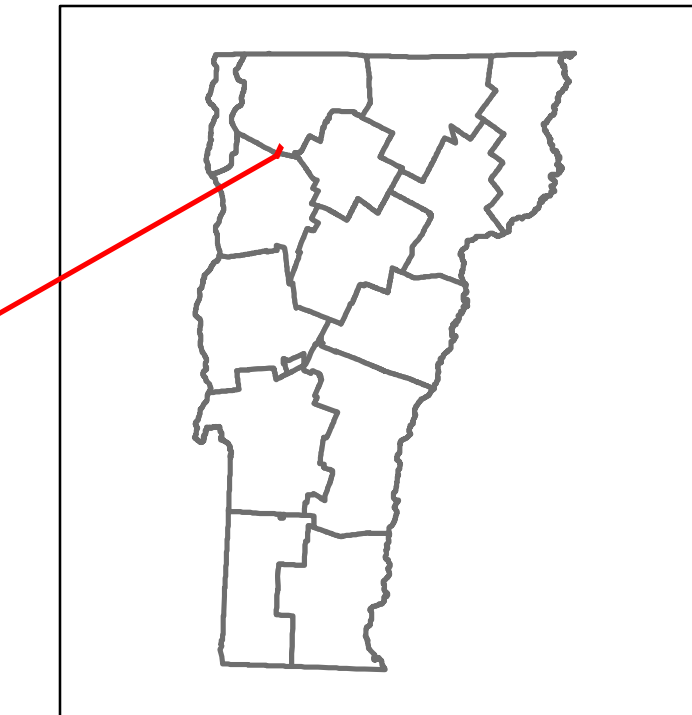


# Route Log and Progress Chart

**DRAFT**










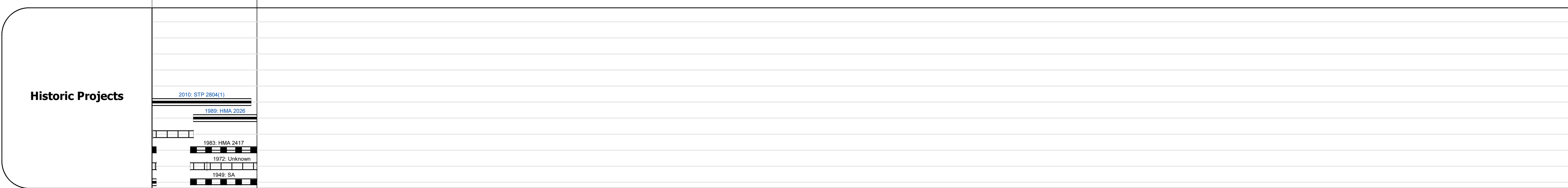
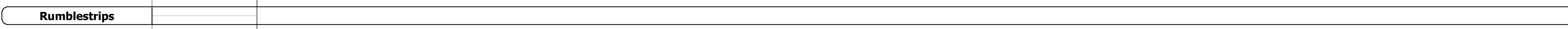




Please Note: Errors and Omissions May Exist.  
Contact the VTrans Mapping Section with questions or concerns.

DISTRICT	TOWN	ROUTE
8	FAIRFAX	VT-128



## STRUCTURE DESCRIPTIONS

**Bridge 8:**  
Stringer/multi-beam or girder - 1985  
Structure No: 200229000806042  
Length: 74'  
Width: 32.8'  
Facility Carried: VT 00128 ML  
Structure Type: ROLLED BEAM  
Features Intersected: BROWNS RIVER  
Surface: Bituminous  
Maintenance/Ownership: State



<b>Historic Projects</b> Unknown, Retreatment, Resurface, Bituminous Mix, Skiny Mix, Bituminous Seal, Surface Treated Gravel, Plant Mix, Reclaimed Base and Bituminous Concrete	<b>Functional Class</b> 1- Interstate System, 2- Other, 3- Principal Arterial, 4- Minor Arterial, 5- Major Collector, 6- Minor Collector	<b>Curves</b> Left, Right, Grades (up/down)	<b>Traffic Counters</b> Continuous (CTC), Weigh-In-Motion (WIM), Short-Term, Scheduled, Short-Term, Unscheduled	<b>Crash Locations</b> Fatal, Injury, Property Damage Only, Unknown Crash Type, High Crash Locations (HCL's)	<b>Mileage by Functional Class By Sheet</b> 0229 5 - Major Collector 0.662	<b>Mileage by Town By Sheet</b> FAIRFAX - V128-0604 0.662 of 0.662	<b>DISTRICT</b> 8	<b>TOWN</b> FAIRFAX	<b>Date:</b> 12/03/19	<b>ROUTE</b> VT-128 ETE mileage: 10.954 to 11.616
					<b>Page Total Mileage:</b> 0.662 mi	<b>Page Total Mileage:</b> 0.662 mi				