




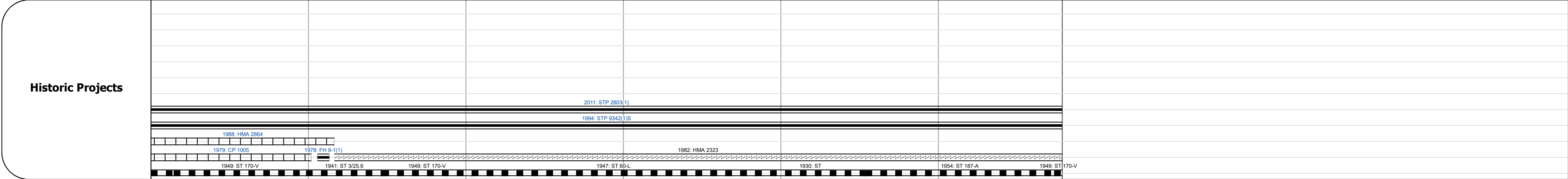

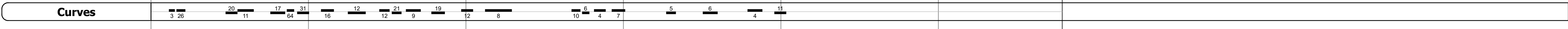
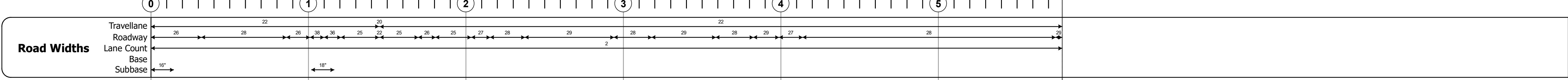
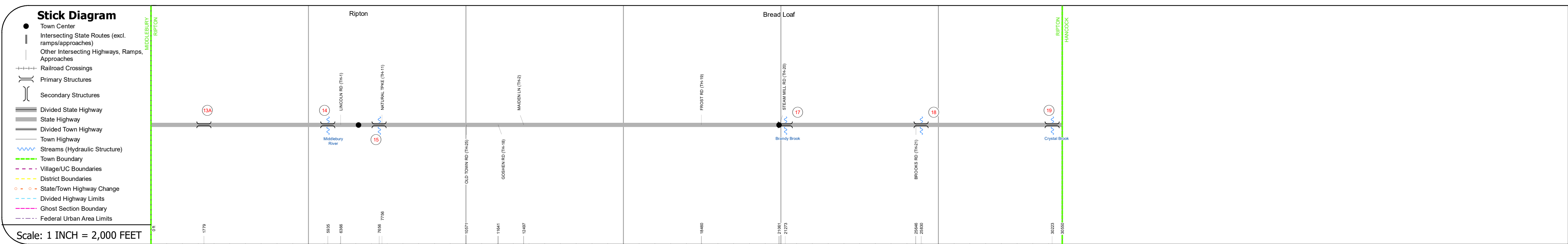
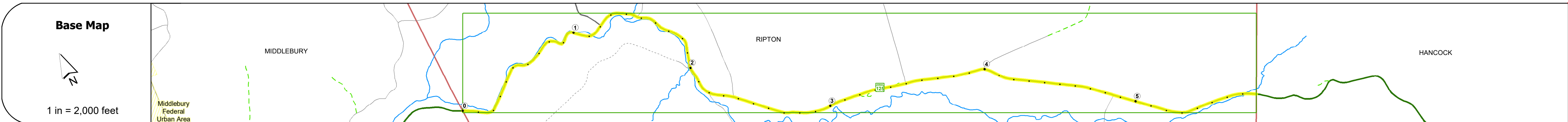
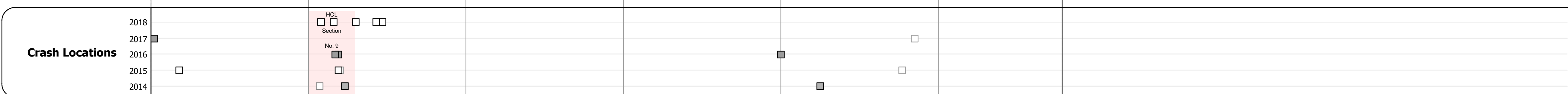


DISTRICT	TOWN	ROUTE
5	RIPTON	VT-125



Year	2018	2017	2016	2015	2014
ADT	2800	2600	2500	2500	2300
	1500	1500	1500	1500	1400



STRUCTURE DESCRIPTIONS

- Culvert 13A:**
Culvert - 1919
Structure No. 300174013A01161
Length: 6'
Facility Carried: VT125
Structure Type: SEGMENTAL RC BOX
Features Intersected: BROOK
Maintenance: State
- Culvert 14:**
Culvert - 1978
Structure No. 200174001401162
Length: 68'
Facility Carried: VT 00125 ML
Structure Type: TWIN RC BOX
Features Intersected: MIDDLEBURY RIVER
Maintenance/Ownership: State
- Bridge 15:**
Tee Beam - 1928
Structure No. 200174001501162
Length: 28'
Width: 20.3'
Facility Carried: VT 00125 ML
Structure Type: CONCRETE T-BEAM
Features Intersected: MIDDLEBURY RIVER
Surface: Bituminous
Maintenance/Ownership: State
- Culvert 17:**
Culvert - 2001
Structure No. 300174001701161
Length: 13'
Under Clearance: 8.0'
Facility Carried: VT125
Structure Type: SEGMENTAL RC BOX
Features Intersected: BRANDY BROOK
Maintenance: State
- Culvert 18:**
Culvert - 1982
Structure No. 300174001801161
Length: 8'
Under Clearance: 8.0'
Facility Carried: VT125
Structure Type: CGMPP
Features Intersected: BROOK
Maintenance: State
- Culvert 19:**
Culvert - 2015
Structure No. 300174001901161
Length: 15'
Under Clearance: 5.0'
Facility Carried: VT125
Structure Type: SEGMENTAL RC BOX
Features Intersected: CRYSTAL BROOK
Maintenance: State

Historic Projects <ul style="list-style-type: none"> Unknown Retreatment Resurface Bituminous Mix Skinny Mix Bituminous Seal 	Functional Class <ul style="list-style-type: none"> 1 - Interstate System 2 - Other Freeways and Expressways 3 - Principal Arterial 4 - Minor Arterial 5 - Major Collector 6 - Minor Collector 	Curves <ul style="list-style-type: none"> Left (degrees) Right (degrees) 	Grades <ul style="list-style-type: none"> Left (percent) Right (percent) 	Traffic Counters <ul style="list-style-type: none"> Continuous (CTC) Weight-In-Motion (WIM) Short-Term, Scheduled Short-Term, Unscheduled 	Crash Locations <ul style="list-style-type: none"> Fatal Injury Property Damage Only Unknown Crash Type 	Mileage by Functional Class By Sheet 0174 5 - Major Collector 5.786	Mileage by Town By Sheet RIPTON - V125-0116 5.786 of 5.786	DISTRICT 5	TOWN RIPTON	Date: 12/03/19	ROUTE VT-125 ETE mileage: 18.625 to 24.411
Speed Zones 125 30 35 40 45 50 55 60 65						Page Total Mileage: 5.786 mi		Page Total Mileage: 5.786 mi		1 of 1 TWN mileage: 0.0 to 5.786	