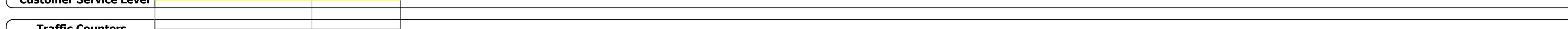
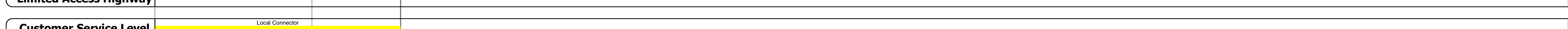





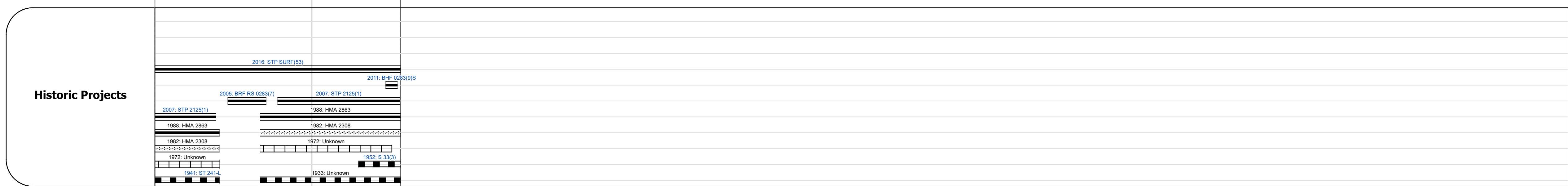
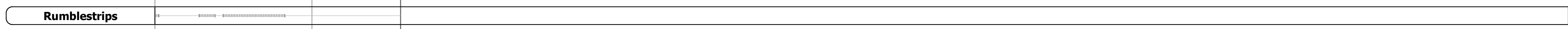





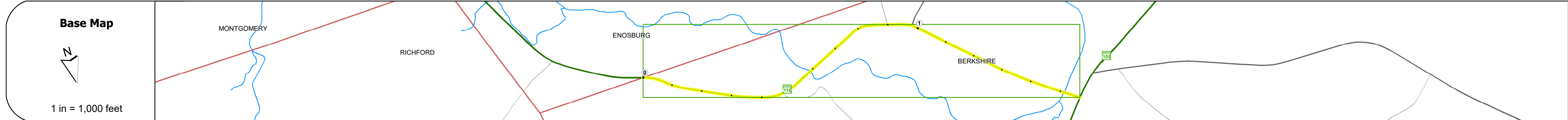
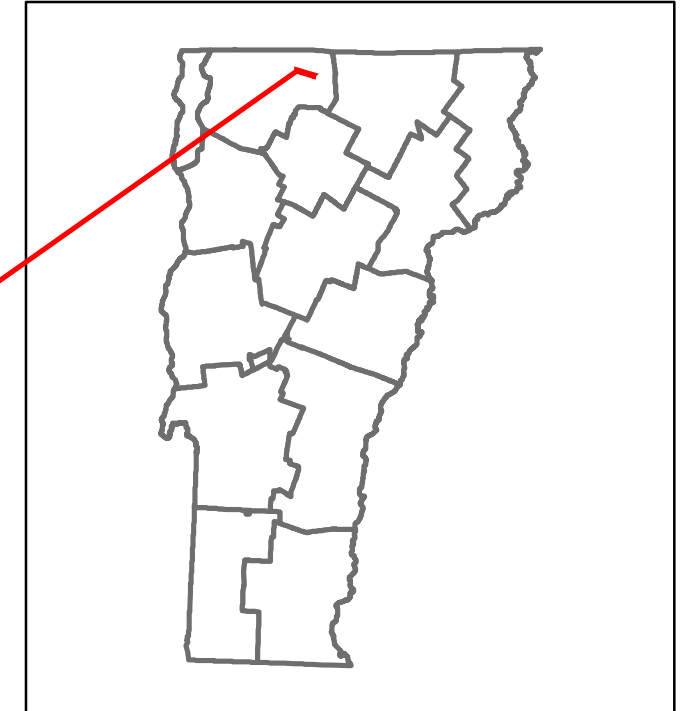



DISTRICT	TOWN	ROUTE
8	BERKSHIRE	VT-118



Year	2018	2017	2016	2015	2014
ADT	2200	2200	2100	2100	2100
	2500	2500	2400	2400	2400



STRUCTURE DESCRIPTIONS

Bridge 26:
Stringer/multi-beam or girder - 2005
Structure No. 200283002606022
Length: 149'
Width: 30.5'
Facility Carried: VT 00118 ML
Structure Type: WELDED PLATE GIRDER
Features Intersected: TROUT RIVER
Surface: Bituminous
Maintenance/Ownership: State

Culvert 28:
Culvert - 1971
Structure No. 300283002806021
Length: 19'
Under Clearance: 3.0'
Facility Carried: VT 118
Structure Type: TRIPLE ACCGMPA
Features Intersected: RELIEF STRUCTURE
Maintenance: State

Culvert 29:
Culvert - 2005
Structure No. 300283002906021
Length: 10'
Under Clearance: 5.0'
Facility Carried: VT 118
Structure Type: SEGMENTAL RC BOX
Features Intersected: BROOK
Surface: Bituminous
Maintenance: State

Bridge 30:
Stringer/multi-beam or girder - 1952
Structure No. 200283003006022
Length: 305'
Width: 30.0'
Facility Carried: VT 00118 ML
Structure Type: 3 SP CONT ROLLED BM
Features Intersected: MISSISQUOI RIVER
Surface: Bituminous
Maintenance/Ownership: State

Historic Projects <ul style="list-style-type: none"> Unknown Bituminous Concrete Retreatment Resurface Bituminous Mix Skippy Mix Bituminous Seal 	Functional Class <ul style="list-style-type: none"> 1 - Interstate System 2 - Other Freeways and Expressways 3 - Principal Arterial 4 - Minor Arterial 5 - Major Collector 6 - Minor Collector 	Curves <ul style="list-style-type: none"> Left (degrees) Right (degrees) 	Grades <ul style="list-style-type: none"> grade up (percent) grade down (percent) 	Traffic Counters <ul style="list-style-type: none"> Continuous (CTC) Weight-In-Motion (WIM) Short-Term, Scheduled Short-Term, Unscheduled 	Crash Locations <ul style="list-style-type: none"> Fatal Injury Property Damage Only Unknown Crash Type 	Mileage by Functional Class By Sheet 0283 5 - Major Collector 1.565	Mileage by Town By Sheet BERKSHIRE - V118-0602 1.565 of 1.565	DISTRICT 8	TOWN BERKSHIRE	Date: 12/03/19	ROUTE VT-118 ETE mileage: 20.234 to 21.799
Speed Zones 15 20 25 30 35 40 45 50 55 60 65						High Crash Locations (HCL's) Sections (& Intersections) HCL No. 1-100 (1-10) 201-300 (21-30) 301-400 (31-40) 401-500 (41-50) 501-600 (51-60) 601-700 (61-70) 701-800 (71-80) 801-900 (81-90) 901-1000 (91-100)		Page Total Mileage: 1.565 mi		Page Total Mileage: 1.565 mi	