Route Log and Progress Chart

DRAFT

Please Note: Errors and Omissions May Exist.
Contact the VTrans Mapping Section with questions or concerns.

DISTRICT	TOWN	ROUTE
5	RICHMOND	VT-117

VTrans Working to Get You There — Vermont Agency of Transportation

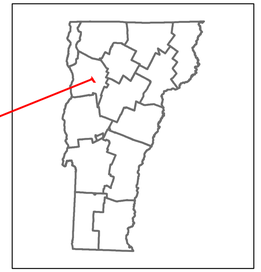

VERMONT 117

Base Map

1 in = 500 feet

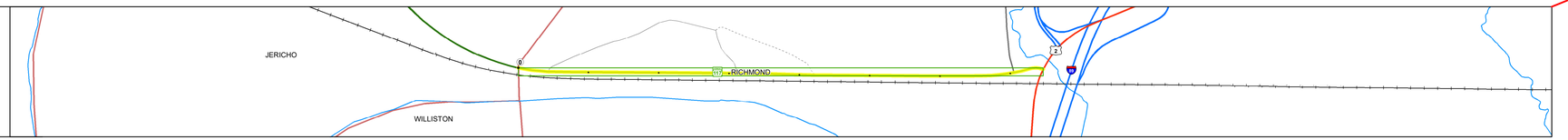

Stick Diagram

- Town Center
- Intersecting State Routes (excl. ramps/approaches)
- Other Intersecting Highways, Ramps, Approaches
- Railroad Crossings
- Primary Structures
- Secondary Structures
- Divided State Highway
- State Highway
- Divided Town Highway
- Town Highway
- Streams (Hydraulic Structure)
- Town Boundary
- Village/UC Boundaries
- District Boundaries
- State/Town Highway Change
- Divided Highway Limits
- Ghost Section Boundary
- Federal Urban Area Limits

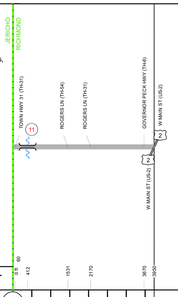

Scale: 1 INCH = 2,000 FEET

0

Road Widths

Travellane	24	
Roadway	28.5	28
Lane Count	2	
Base		
Subbase		

Curves

4213

Grades

Guardrails

H

Rumblestrips

Historic Projects

1995: STP 9472(13)
1985: RS 0224(3) C/2
1975: Unknown
1972: Unknown
1957: S 30(3)
0: Unknown

Maintenance Garage

Speed Zone

SPEED LIMIT 40

Functional Class

3

National Highway System

NHS - Other NHS Routes

Limited Access Highway

Customer Service Level

Regional Corridor

Traffic Counters

AADT

2018	4900
2017	5100
2016	5200
2015	5400
2014	5300

Crash Locations

HCL Section No. 133
HCL Intersection No. 96

2018, 2017, 2016, 2015, 2014

STRUCTURE DESCRIPTIONS

Culvert 11:
Culvert - 1957
Structure No. 300224001104111
Length: 8'
Under Clearance: 8.0'
Facility Carried: VT117
Structure Type: CGMPA
Features Intersected: DRAINAGE + RAILROAD
Maintenance: State

Historic Projects

Unknown, Retreatment, Resurface, Bituminous Mix, Skinny Mix, Bituminous Seal, Bituminous Concrete, Bituminous Macadam, Cold Plane and Bituminous Concrete, Concrete, Gravel, Surface Treated Gravel, Plant Mix, Reclaimed Base and Bituminous Concrete

Indicated plans available - http://vtransmap01.aot.state.vt.us/rp/dpr/Dlwebstore/

Functional Class

1 - Interstate System; 2 - Other Freeways and Expressways; 3 - Principal Arterial; 4 - Minor Arterial; 5 - Major Collector; 6 - Minor Collector

Speed Zones

SPEED LIMIT 25, 30, 35, 40, 45, 50, 55, 60, 65

Curves

(degrees) Left, Right

Grades

(percent) grade up, grade down

Road Widths

(ft)

Traffic Counters

Continuous (CTC); Weigh-In-Motion (WIM); Short-Term, Scheduled; Short-Term, Unscheduled (counter ID)

AADT

(AADT)

Crash Locations

Fatal; Injury; Property Damage Only; Unknown Crash Type

High Crash Locations (HCL's)

Sections (& Intersections)

HCL No.
1 - 100 (1 - 10)
101 - 200 (11 - 20)
201 - 300 (21 - 30)
301 - 400 (31 - 40)
401 - 800 (41 - 113)

Mileage by Functional Class By Sheet

035-1	3 - Other Principal Arterial	0.748

Page Total Mileage: 0.748 mi

Mileage by Town By Sheet

RICHMOND - V117-0411	0.748 of 0.748

Page Total Mileage: 0.748 mi

DISTRICT	TOWN	Date: 12/22/19	ROUTE
5	RICHMOND	1 of 1 TWN mileage: 0.0 to 0.748	VT-117 ETE mileage: 7.324 to 8.072