
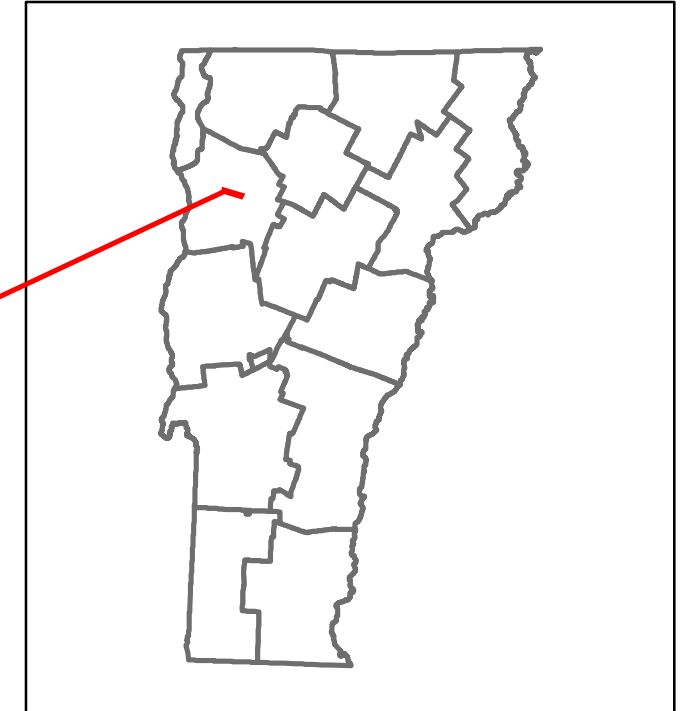


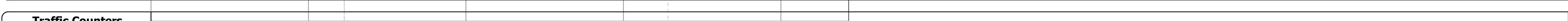



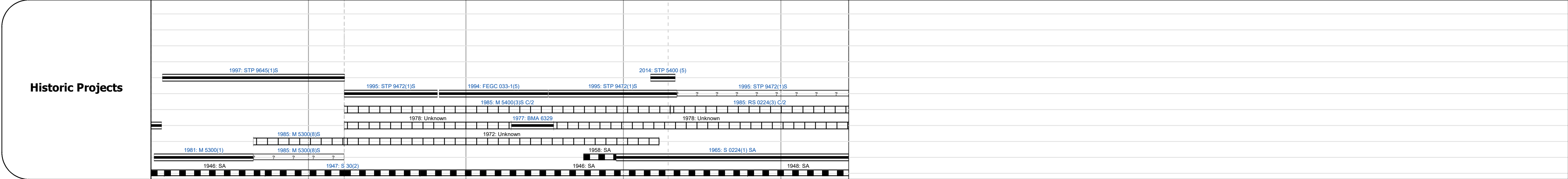
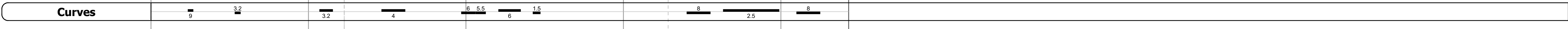
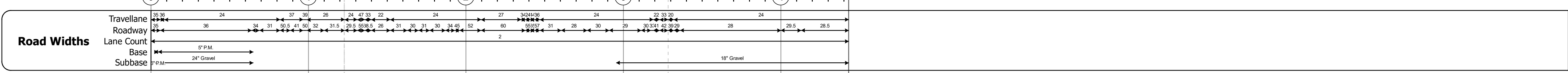
DISTRICT	TOWN	ROUTE
5	ESSEX	VT-117



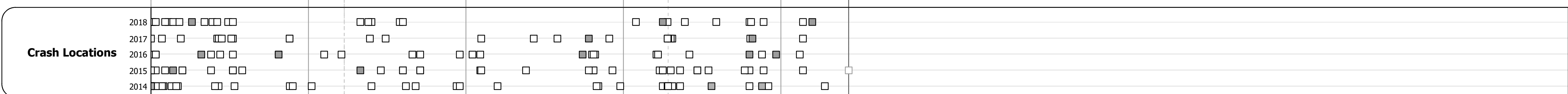
### STRUCTURE DESCRIPTIONS

**Culvert 2:**  
Culvert - 1993  
Structure No: 30540000204061  
Length: 17'  
Under Clearance: 11.0'  
Facility Carried: VT117  
Structure Type: CGMPPA  
Features Intersected: ALDER BROOK  
Maintenance: State

**Culvert 4:**  
Culvert - 1965  
Structure No: 300224000404061  
Length: 6'  
Under Clearance: 4.67'  
Facility Carried: VT117  
Structure Type: ACCGMPP  
Features Intersected: BROOK  
Maintenance: State



Year	Station 0+00	Station 1+00	Station 2+00	Station 3+00	Station 4+00	Station 5+00	Station 6+00	Station 7+00	Station 8+00	Station 9+00
2018	5300 8500	10600	6300	6800	6200	6800	7600	8500	5000	
2017	5100 8500	10700	6500	7000	6300	7000	7800	8800	5200	
2016	5000 8300	10700	6600	7100	6500	7100	8100	9100	5300	
2015	7800 8200	10800	6800	7300	6800	7300	8300	9400	5500	
2014	5900 8100	10700	6700	7200	6600	7400	8300	9500	5500	



<b>Historic Projects</b> <ul style="list-style-type: none"> <li>Unknown</li> <li>Retreatment</li> <li>Resurface</li> <li>Bituminous Mix</li> <li>Skinny Mix</li> <li>Bituminous Seal</li> </ul>	<b>Functional Class</b> <ul style="list-style-type: none"> <li>1 - Interstate System</li> <li>2 - Other Freeways and Expressways</li> <li>3 - Principal Arterial</li> <li>4 - Minor Arterial</li> <li>5 - Major Collector</li> <li>6 - Minor Collector</li> </ul>	<b>Curves</b> <ul style="list-style-type: none"> <li>Left (dogleg)</li> <li>Right</li> </ul>	<b>Grades</b> <ul style="list-style-type: none"> <li>Special grade up</li> <li>Special grade down</li> </ul>	<b>Traffic Counters</b> <ul style="list-style-type: none"> <li>Continuous (CTC)</li> <li>Weigh-In-Motion (WIM)</li> <li>Short-Term, Scheduled</li> <li>Short-Term, Unscheduled</li> </ul>	<b>Crash Locations</b> <ul style="list-style-type: none"> <li>Fatal</li> <li>Injury</li> <li>Property Damage Only</li> <li>Unknown Crash Type</li> </ul>	<b>Mileage by Functional Class By Sheet</b> 5300 3 - Other Principal Arterial 4.431	<b>Mileage by Town By Sheet</b> ESSEX - V117-0406 4.431 of 4.431	<b>DISTRICT</b> 5	<b>TOWN</b> ESSEX	<b>Date:</b> 12/03/19	<b>ROUTE</b> VT-117 ETE mileage: 0.0 to 4.431
--	--	---	---	--	---	--	---	----------------------	----------------------	-----------------------	---