
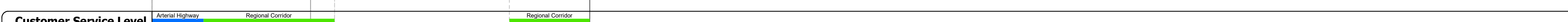










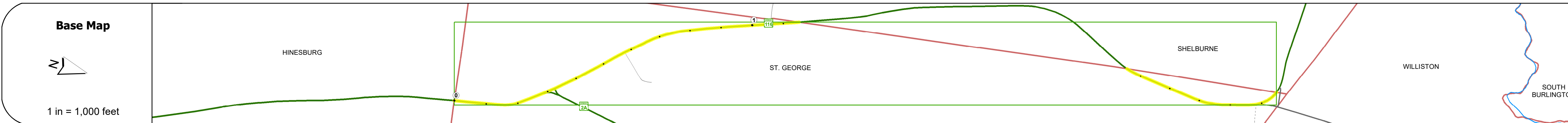
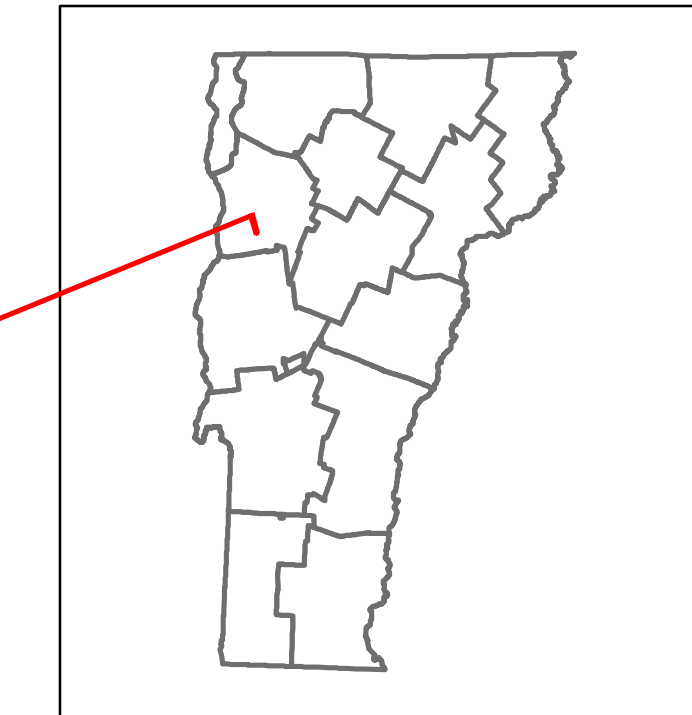



DISTRICT	TOWN	ROUTE
5	ST. GEORGE	VT-116



Year	Section 1	Section 2	Section 3
2018	8700	4900	3400
2017	8700	4800	3800
2016	8600	4600	4100
2015	8600	4500	4500
2014	8600	4700	4700



STRUCTURE DESCRIPTIONS

Historic Projects <ul style="list-style-type: none"> Unknown Retreatment Resurface Bituminous Mix Bituminous Seal Surface Treated Gravel Plant Mix Reclaimed Base and Bituminous Concrete Concrete 	Functional Class <ul style="list-style-type: none"> 1 - Interstate System 2 - Other Freeways and Expressways 3 - Principal Arterial 4 - Minor Arterial 5 - Major Collector 6 - Minor Collector 	Curves <ul style="list-style-type: none"> Left (degrees) Right (degrees) 	Grades <ul style="list-style-type: none"> grade up (percent) grade down (percent) 	Traffic Counters <ul style="list-style-type: none"> Continuous (CTC) Weight-In-Motion (WIM) Short-Term, Scheduled Short-Term, Unscheduled 	Crash Locations <ul style="list-style-type: none"> Fatal Injury Property Damage Only Unknown Crash Type 	Mileage by Functional Class By Sheet 021-1 3 - Other Principal Arterial 1.658	Mileage by Town By Sheet ST. GEORGE - V116-0412 1.658 of 1.658	DISTRICT 5	TOWN ST. GEORGE	Date: 12/03/19	ROUTE VT-116 ETE mileage: 32.743 to 33.894 34.997 to 35.504
Speed Zones 15 20 25 30 35 40 45 50 55 60 65						High Crash Locations (HCL's) Sections (& Intersections) HCL No. 1 - 100 (1 - 10) HCL No. 201 - 300 (21 - 30) HCL No. 301 - 400 (31 - 40) HCL No. 401 - 800 (41 - 113)	Page Total Mileage: 1.658 mi	Page Total Mileage: 1.658 mi	1 of 1 TWN mileage: 0.0 to 1.658		