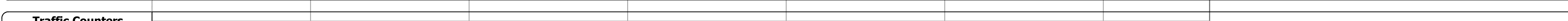





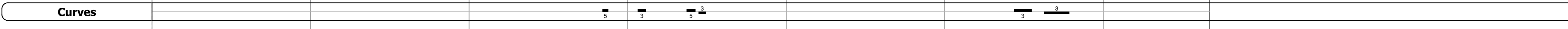
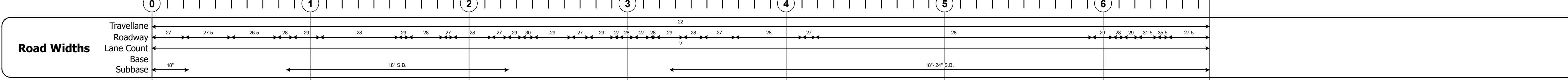

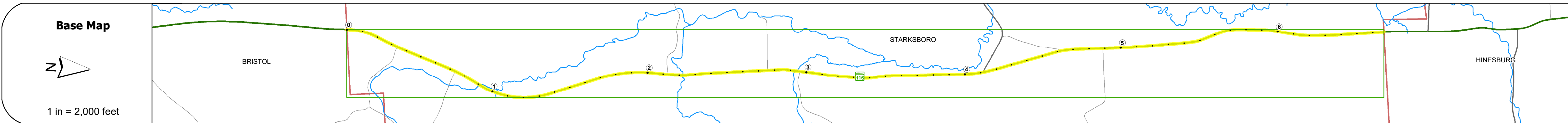
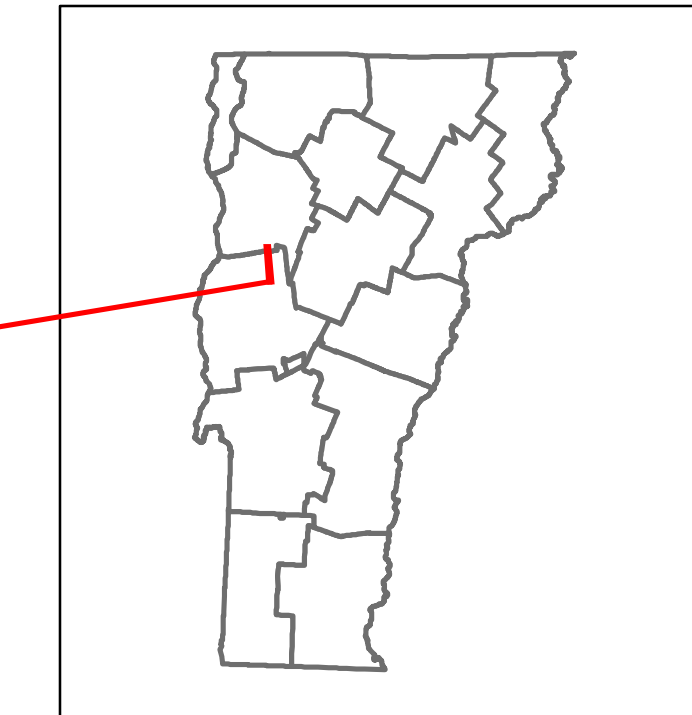



DISTRICT	TOWN	ROUTE
5	STARKSBORO	VT-116



Year	2018	2017	2016	2015	2014
ADT	2800	2800	2700	2700	2700
ADT	3800	3700	3500	3400	3500
ADT	3700	3600	3400	3300	3400



STRUCTURE DESCRIPTIONS

- Bridge 15:** Stringer/multi-beam or girder - 1955
Structure No. 200021001501192
Length: 39'
Width: 30.5'
Facility Carried: VT 00116 ML
Structure Type: ROLLED BEAM
Features Intersected: LEWIS CREEK
Surface: Bituminous
Maintenance/Ownership: State
- Culvert 16:** Culvert - 2016
Structure No. 300211001601191
Length: 7'
Under Clearance: 7.0'
Facility Carried: VT116
Structure Type: CGMPP
Features Intersected: STREAM
Maintenance: State
- Culvert 16B:** Culvert - 1955
Structure No. 300211016B01191
Length: 6'
Under Clearance: 6.0'
Facility Carried: VT116
Structure Type: ACCGMPP
Features Intersected: CATTLE PASS
Maintenance: State
- Culvert 16C:** Culvert - 1955
Structure No. 300211016C01191
Length: 6'
Under Clearance: 6.0'
Facility Carried: VT116
Structure Type: ACCGMPP
Features Intersected: CATTLE PASS
Maintenance: State
- Culvert 17:** Culvert - 1955
Structure No. 300211001701191
Length: 8'
Under Clearance: 7.0'
Facility Carried: VT116
Structure Type: RC BOX
Features Intersected: BROOK
Maintenance: State

Historic Projects <ul style="list-style-type: none"> Unknown Retreatment Resurface Bituminous Mix Skippy Seal Bituminous Seal 	Functional Class <ul style="list-style-type: none"> 1 - Interstate System 2 - Other Freeways and Expressways 3 - Principal Arterial 4 - Minor Arterial 5 - Major Collector 6 - Minor Collector 	Curves <ul style="list-style-type: none"> Left (degrees) Right (degrees) 	Grades <ul style="list-style-type: none"> grade up grade down 	Traffic Counters <ul style="list-style-type: none"> Continuous (CTC) Weigh-In-Motion (WIM) Short-Term, Scheduled Short-Term, Unscheduled 	Crash Locations <ul style="list-style-type: none"> Fatal Injury Property Damage Only Unknown Crash Type 	Mileage by Functional Class By Sheet 021-1 4 - Minor Arterial 6.670	Mileage by Town By Sheet STARKSBORO - v116-0119 6.67 of 6.67	DISTRICT 5	TOWN STARKSBORO	Date: 12/03/19	ROUTE VT-116 ETE mileage: 18.835 to 25.505
Speed Zones 15 20 25 30 35 40 45 50 55 60 65						Page Total Mileage: 6.670 mi		Page Total Mileage: 6.67 mi		1 of 1 TWN mileage: 0.0 to 6.67	