

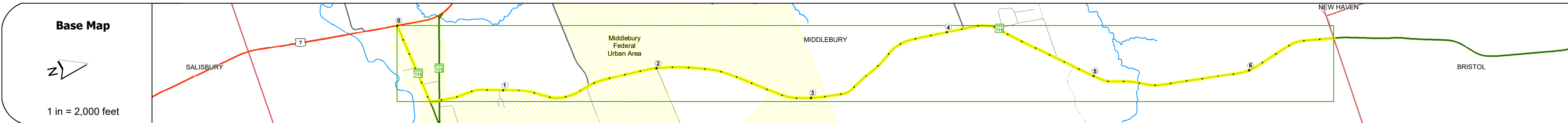
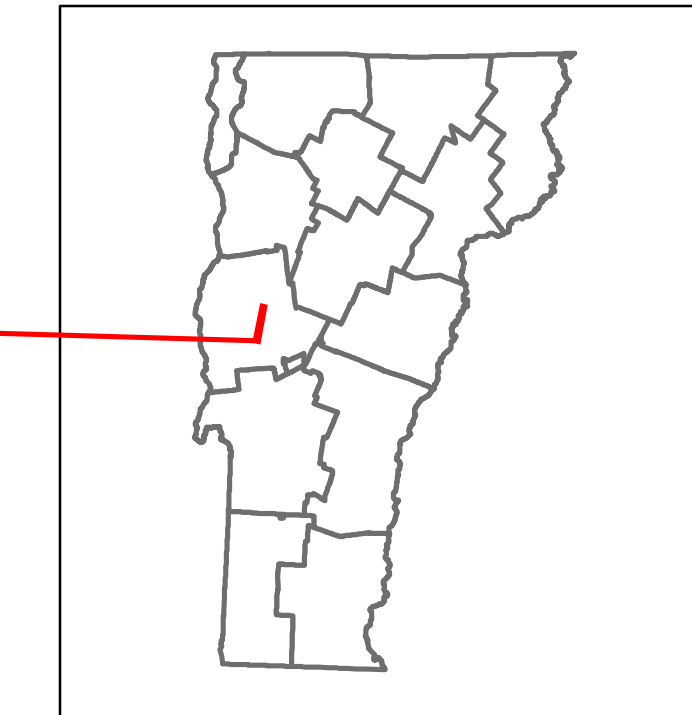


# Route Log and Progress Chart

**DRAFT**

Please Note: Errors and Omissions May Exist.  
Contact the VTrans Mapping Section with questions or concerns.

DISTRICT	TOWN	ROUTE
5	MIDDLEBURY	VT-116



### STRUCTURE DESCRIPTIONS

**Culvert 1:**  
Culvert - 2000  
Structure No. 300185000101111  
Length: 8'  
Facility Carried: VT116  
Structure Type: SEGMENTAL RC BOX  
Features Intersected: BEAVER BROOK  
Surface: Bituminous  
Maintenance: State

**Culvert 2:**  
Culvert - 1984  
Structure No. 300185000201111  
Length: 7'  
Under Clearance: 4.0'  
Facility Carried: VT 116  
Structure Type: CGMPPA  
Features Intersected: PALMER SPRING BROOK  
Maintenance: State

**Bridge 4:**  
Slab - 1919  
Structure No. 300185000401111  
Length: 12'  
Under Clearance: 8.0'  
Facility Carried: VT116  
Structure Type: CONCRETE SLAB  
Features Intersected: BROOK  
Maintenance: State

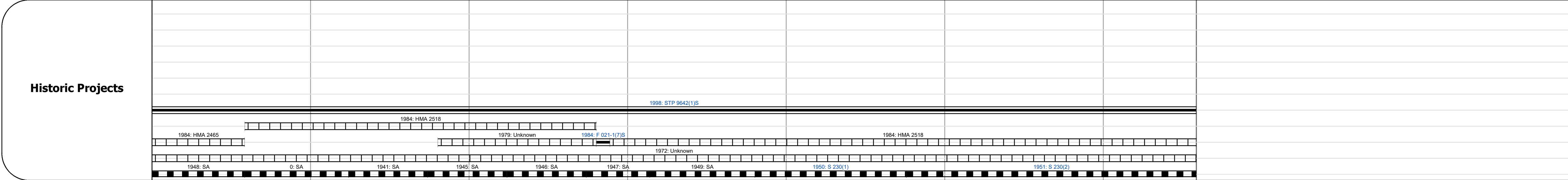
Road Widths	Travellane	Roadway	Lane Count	Base	Subbase
	26	31	27	26	26

Curves	40	11	4	5	12	4	2.8	12	4	8	7	7	8	4	7
--------	----	----	---	---	----	---	-----	----	---	---	---	---	---	---	---

Grades										+8.0					+9.5
--------	--	--	--	--	--	--	--	--	--	------	--	--	--	--	------

Guardrails															
------------	--	--	--	--	--	--	--	--	--	--	--	--	--	--	--

Rumblestrips															
--------------	--	--	--	--	--	--	--	--	--	--	--	--	--	--	--



Maintenance Garage	District 5 - HWY Maintenance Middlebury Garage
--------------------	--

Speed Zone	40, 35, 40
------------	------------

Functional Class	4
------------------	---

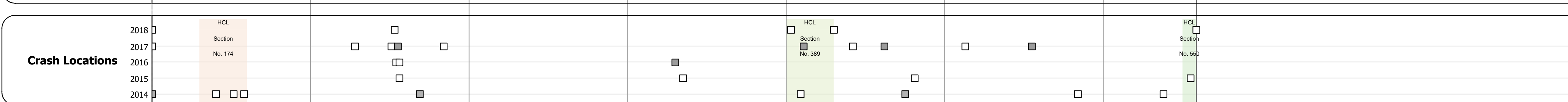
National Highway System	
-------------------------	--

Limited Access Highway	
------------------------	--

Customer Service Level	Regional Corridor
------------------------	-------------------

Traffic Counters	
------------------	--

AADT	2018: 1100, 2100, 2500, 2500	2017: 1100, 2100, 2500, 2400	2016: 1200, 2200, 2600, 2400	2015: 1200, 2200, 2600, 2300	2014: 1200, 2200, 2600, 2300
------	------------------------------	------------------------------	------------------------------	------------------------------	------------------------------



<b>Historic Projects</b> <ul style="list-style-type: none"> <li>Unknown</li> <li>Retreatment</li> <li>Resurface</li> <li>Bituminous Mix</li> <li>Skinny Mix</li> <li>Bituminous Seal</li> </ul>	<b>Functional Class</b> <ul style="list-style-type: none"> <li>1 - Interstate System</li> <li>2 - Other Freeways and Expressways</li> <li>3 - Principal Arterial</li> <li>4 - Minor Arterial</li> <li>5 - Major Collector</li> <li>6 - Minor Collector</li> </ul>	<b>Curves</b> <ul style="list-style-type: none"> <li>Left (degrees)</li> <li>Right (degrees)</li> </ul>	<b>Grades</b> <ul style="list-style-type: none"> <li>grade up (percent)</li> <li>grade down (percent)</li> </ul>	<b>Traffic Counters</b> <ul style="list-style-type: none"> <li>Continuous (CTC)</li> <li>Weight-In-Motion (WIM)</li> <li>Short-Term, Scheduled</li> <li>Short-Term, Unscheduled</li> </ul>	<b>Crash Locations</b> <ul style="list-style-type: none"> <li>Fatal</li> <li>Injury</li> <li>Property Damage Only</li> <li>Unknown Crash Type</li> </ul>	<b>Mileage by Functional Class By Sheet</b> 021-1 4 - minor Arterial 6.587	<b>Mileage by Town By Sheet</b> MIDDLEBURY - v116-0111 6.587 of 6.587	<b>DISTRICT</b> 5	<b>TOWN</b> MIDDLEBURY	<b>Date:</b> 12/03/19	<b>ROUTE</b> VT-116
<b>Speed Zones</b> 15 20 25 30 35 40 45 50 55 60 65										<b>1 of 1</b> TWN mileage: 0.0 to 6.587	<b>ETE mileage:</b> 0.0 to 6.587
<b>Indicated plans available - http://vtransmap01.ad.state.vt.us/tp/dpr/DWebstore/</b>										<b>Page Total Mileage: 6.587 mi</b>	