






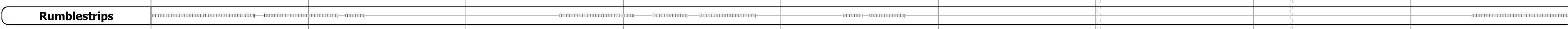


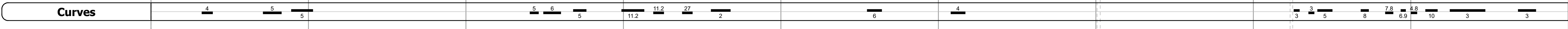
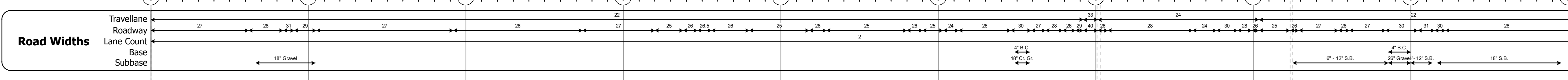
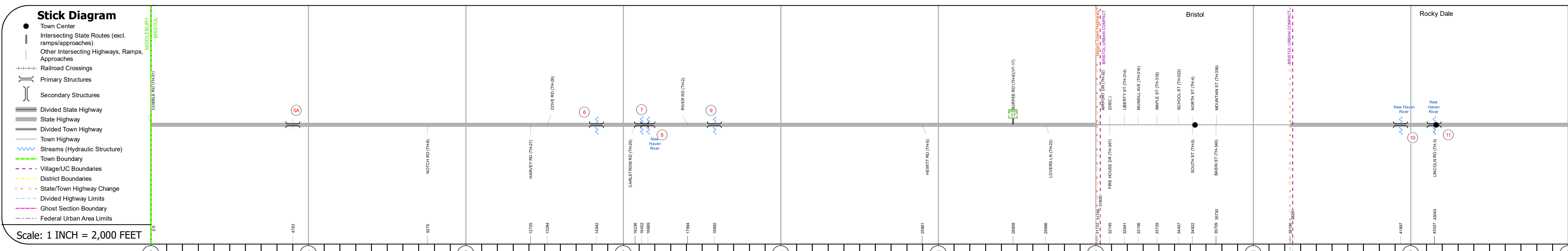
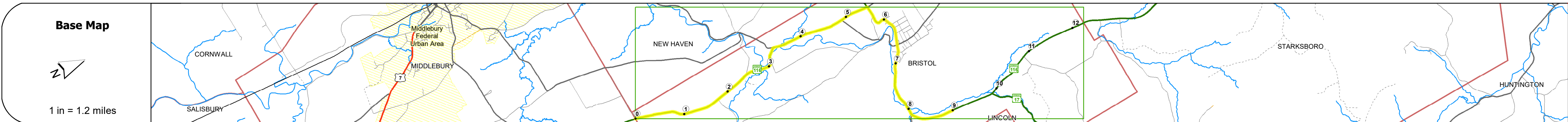
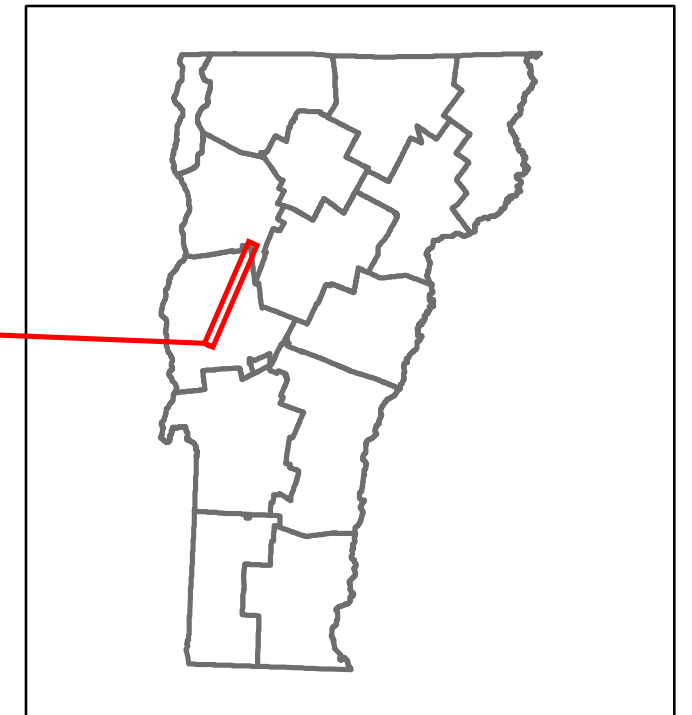



DISTRICT	TOWN	ROUTE
5	BRISTOL	VT-116



Year	0-1	1-2	2-3	3-4	4-5	5-6	6-7	7-8	8-9	9-10	
2018	2500				4400	3900	4900	4600	4100	5200	3700
2017	2600				4400	4000	5300	5100	4600	5300	3700
2016	2700				4300	4100	5600	5600	5000	5300	3700
2015	2800				4300	4200	6000	6100	5500	5400	3700
2014	2700				4200	4300	5900	6000	5300	5600	3800



STRUCTURE DESCRIPTIONS

Culvert 5A:
Culvert - 1968
Structure No. 300185005A01031
Length: 7'
Under Clearance: 6.5'
Facility Carried: VT116
Structure Type: CGMPA
Features Intersected: CATTLE PASS
Maintenance: State

Bridge 6:
Slab - 2015
Structure No. 200021000601032
Length: 50'
Width: 32.0'
Facility Carried: VT 00116 ML
Structure Type: CONCRETE SLAB
Features Intersected: NOTCH BROOK
Surface: Bituminous
Maintenance/Ownership: State

Bridge 7:
Slab
Structure No. 300185000701031
Structure Type: Concrete Slab
Features Intersected: RELIEF STRUCTURE
Maintenance/Ownership: State

Bridge 8:
Stringer/multi-beam or girder - 2014
Structure No. 200021000801032
Length: 368'
Width: 32.0'
Facility Carried: VT 00116 ML
Structure Type: 2 SPN CONT PLATE GIR
Features Intersected: NEW HAVEN RIVER
Maintenance/Ownership: State

Culvert 9:
Culvert - 2007
Structure No. 300185000901031
Length: 16'
Under Clearance: 8.0'
Facility Carried: VT116
Structure Type: SEGMENTAL RC BOX
Features Intersected: BROOK
Maintenance: State

Bridge 10:
Stringer/multi-beam or girder - 2000
Structure No. 200021001001032
Length: 148'
Width: 31.5'
Facility Carried: VT 00116 ML
Structure Type: WELDED PLATE GIRDER
Features Intersected: NEW HAVEN RIVER
Surface: Bituminous
Maintenance/Ownership: State

Bridge 11:
Stringer/multi-beam or girder - 2002
Structure No. 200021001101032
Length: 160'
Width: 31.5'
Facility Carried: VT 00116 ML
Structure Type: CURVED WD PLT GIRDER
Features Intersected: NEW HAVEN RIVER
Surface: Bituminous
Maintenance/Ownership: State

<p>Historic Projects</p> <ul style="list-style-type: none"> Unknown Retreatment Resurface Bituminous Mix Skippy Mix Bituminous Seal 	<p>Functional Class</p> <ul style="list-style-type: none"> 1 - Interstate System 2 - Other Freeways and Expressways 3 - Principal Arterial 4 - Minor Arterial 5 - Major Collector 6 - Minor Collector 	<p>Curves</p> <ul style="list-style-type: none"> Left (degrees) Right (degrees) 	<p>Grades</p> <ul style="list-style-type: none"> Up (percent) Down (percent) 	<p>Traffic Counters</p> <ul style="list-style-type: none"> Continuous (CTC) Weigh-In-Motion (WIM) Short-Term, Scheduled Short-Term, Unscheduled 	<p>Crash Locations</p> <ul style="list-style-type: none"> Fatal Injury Property Damage Only Unknown Crash Type 	<p>Mileage by Functional Class By Sheet</p> <p>021-1 4 - Minor Arterial 9.000</p>	<p>Mileage by Town By Sheet</p> <p>BRISTOL - V116-0103 9.0 of 12.248</p>	<p>DISTRICT</p> <p>5</p>	<p>TOWN</p> <p>BRISTOL</p>	<p>Date: 12/03/19</p>	<p>ROUTE</p> <p>VT-116</p> <p>ETE mileage: 6.587 to 15.587</p>
--	--	--	---	--	---	--	---	---------------------------------	-----------------------------------	------------------------------	---