


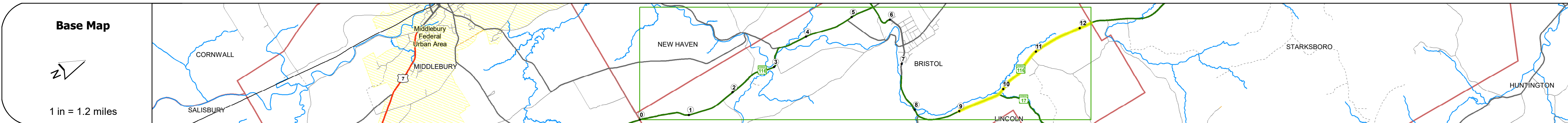
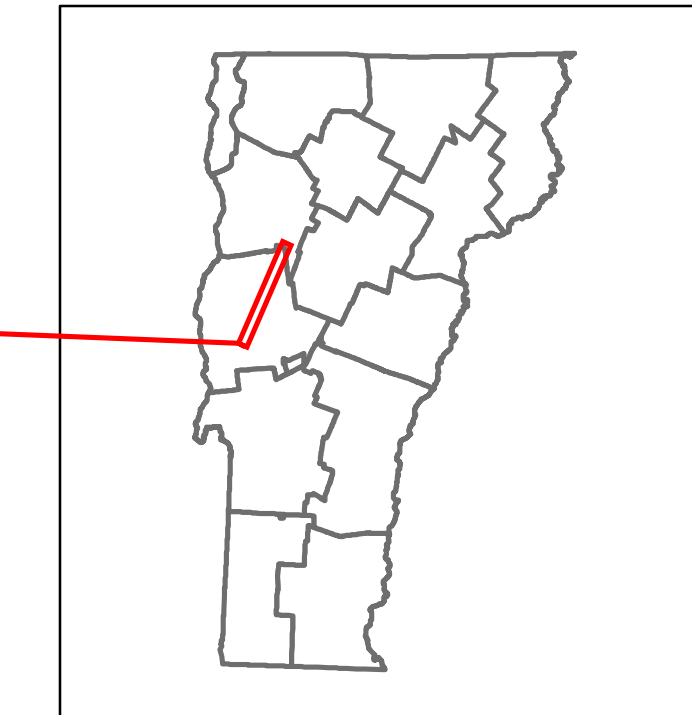


Route Log and Progress Chart

DRAFT








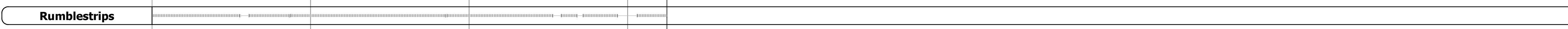




Please Note: Errors and Omissions May Exist.
Contact the VTrans Mapping Section with questions or concerns.

DISTRICT	TOWN	ROUTE
5	BRISTOL	VT-116



STRUCTURE DESCRIPTIONS

Bridge 12:
Stringer/multi-beam or girder - 1955
Structure No: 200021001201032
Length: 89'
Width: 30.0'
Facility Carried: VT 00116 ML
Structure Type: STEEL BEAM
Features Intersected: BALDWIN CREEK
Surface: Bituminous
Maintenance/Ownership: State



Year	Left Side AADT	Right Side AADT
2018	3700	2900
2017	3700	2900
2016	3700	2900
2015	3700	2900
2014	3800	3000

Year	Crash Locations
2018	1 Fatal, 1 Property Damage Only, 1 Injury, 1 Unknown Crash Type
2017	1 Fatal, 1 Property Damage Only, 1 Injury, 1 Unknown Crash Type
2016	1 Fatal, 1 Property Damage Only, 1 Injury, 1 Unknown Crash Type
2015	1 Fatal, 1 Property Damage Only, 1 Injury, 1 Unknown Crash Type
2014	1 Fatal, 1 Property Damage Only, 1 Injury, 1 Unknown Crash Type

Historic Projects <ul style="list-style-type: none"> Unknown Bituminous Concrete Retreatment Resurface Bituminous Mix Skippy Mix Bituminous Seal Surface Treated Gravel Plant Mix Reclaimed Base and Bituminous Concrete Concrete Gravel 	Functional Class <ul style="list-style-type: none"> 1 - Interstate System 2 - Other Freeways and Expressways 3 - Principal Arterial 4 - Minor Arterial 5 - Major Collector 6 - Minor Collector 	Curves <ul style="list-style-type: none"> Left (degrees) Right (degrees) 	Grades <ul style="list-style-type: none"> grade up (percent) grade down (percent) 	Traffic Counters <ul style="list-style-type: none"> Continuous (CTC) Weight-In-Motion (WIM) Short-Term, Scheduled (counter ID) Short-Term, Unscheduled (counter ID) 	Crash Locations <ul style="list-style-type: none"> Fatal Property Damage Only Injury Unknown Crash Type 	High Crash Locations (HCL's) <ul style="list-style-type: none"> Sections (& Intersections) HCL No. 1-100 (1-10) 101-200 (11-20) 201-300 (21-30) 301-400 (31-40) 401-800 (41-113) 	Mileage by Functional Class By Sheet 021-1 4 - Minor Arterial 3.248 Page Total Mileage: 3.248 mi	Mileage by Town By Sheet BRISTOL - V116-0103 3.248 of 12.248 Page Total Mileage: 3.248 mi	DISTRICT 5	TOWN BRISTOL	Date: 12/03/19 2 of 2 TWN mileage: 9.0 to 12.248	ROUTE VT-116 ETE mileage: 15.587 to 18.835
--	--	--	---	---	---	--	---	--	----------------------	------------------------	--	---

For More Information Contact - Vermont Agency of Transportation, Policy, Planning and Intermodal Development Division - Mapping Section, 1 National Life Drive, Montpelier, VT 05633-5001 Telephone: 802-828-2600.