


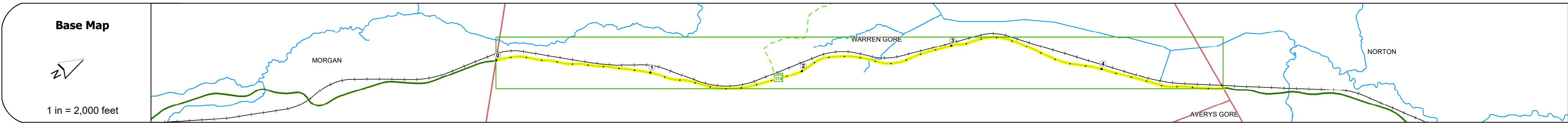
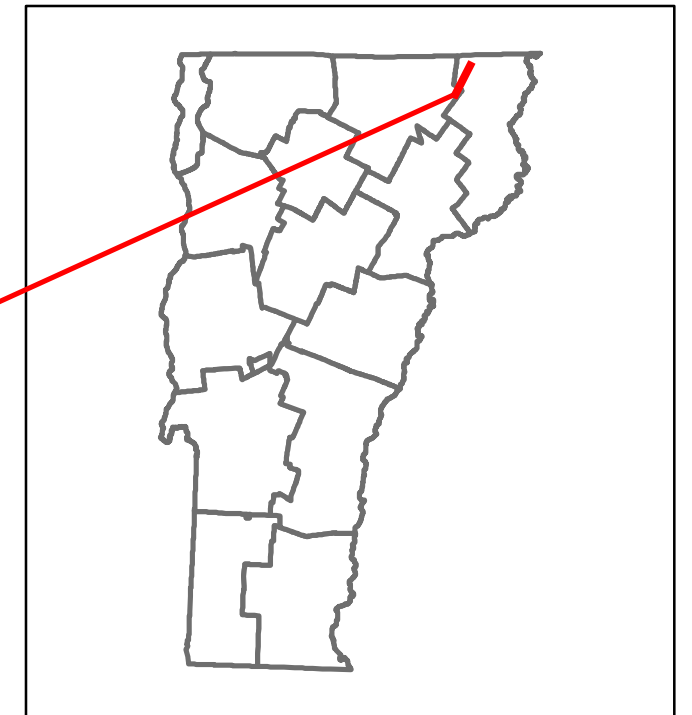


Route Log and Progress Chart

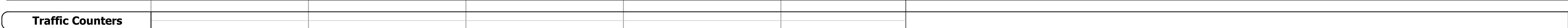






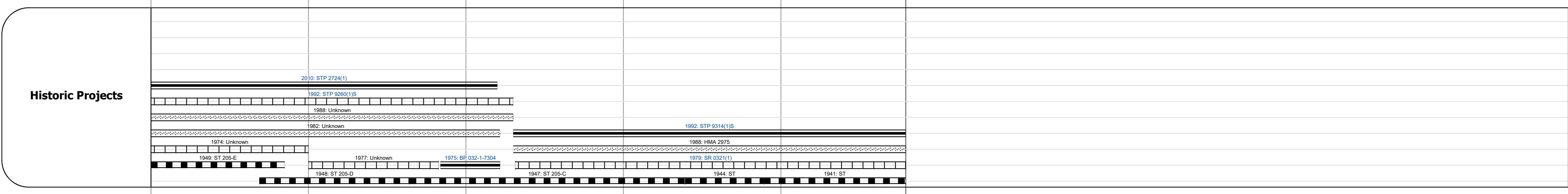
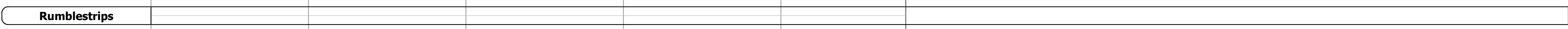


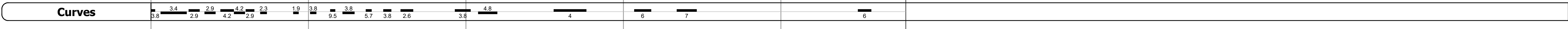
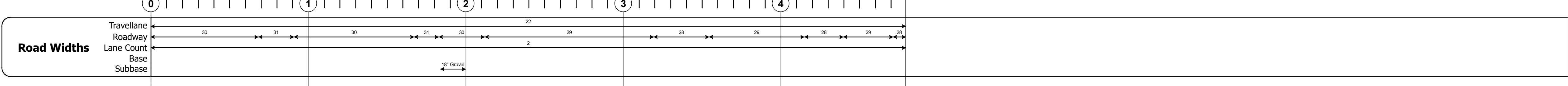
DRAFT

Please Note: Errors and Omissions May Exist.
Contact the VTrans Mapping Section with questions or concerns.

DISTRICT	TOWN	ROUTE
9	WARREN GORE	VT-114



STRUCTURE DESCRIPTIONS



Year	ADT
2018	510
2017	530
2016	560
2015	580
2014	560

Year	Crash Locations
2018	
2017	
2016	
2015	
2014	

Historic Projects Unknown, Bituminous Concrete, Retreatment, Resurface, Bituminous Mix, Skiny Mix, Bituminous Seal, Surface Treated Gravel, Plant Mix, Reclaimed Base and Bituminous Concrete	Functional Class 1- Interstate System, 2- Other Freeways and Expressways, 3- Principal Arterial, 4- Minor Arterial, 5- Major Collector, 6- Minor Collector	Curves Left (degree), Right (degree), Grades (percent) grade up, (percent) grade down	Traffic Counters Continuous (CTC), Weigh-In-Motion (WIM), Short-Term, Scheduled, Short-Term, Unscheduled (counter ID)	Crash Locations Fatal, Injury, Property Damage Only, Unknown Crash Type, High Crash Locations (HCL's)	Mileage by Functional Class By Sheet 0321 5 - Major Collector 4.793	Mileage by Town By Sheet WARREN GORE - V114-0519 4.793 of 4.793	DISTRICT 9	TOWN WARREN GORE	Date: 12/03/19	ROUTE VT-114 ETE mileage: 26.981 to 31.774
Speed Zones 15, 30, 35, 40, 45, 50, 55, 60, 65						Page Total Mileage: 4.793 mi		Page Total Mileage: 4.793 mi		

For More Information Contact - Vermont Agency of Transportation, Policy, Planning and Intermodal Development Division - Mapping Section, 1 National Life Drive, Montpelier, VT 05633-5001 Telephone: 802-828-2600.