


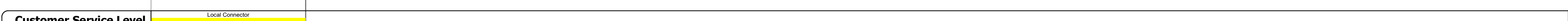










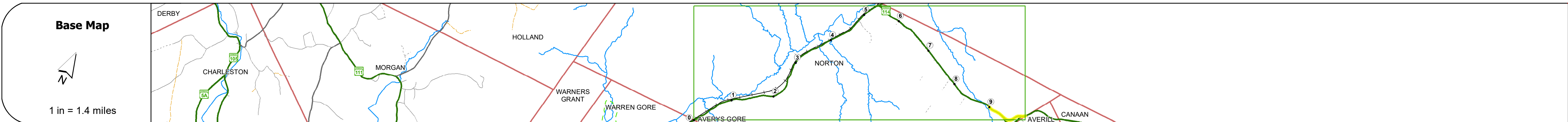
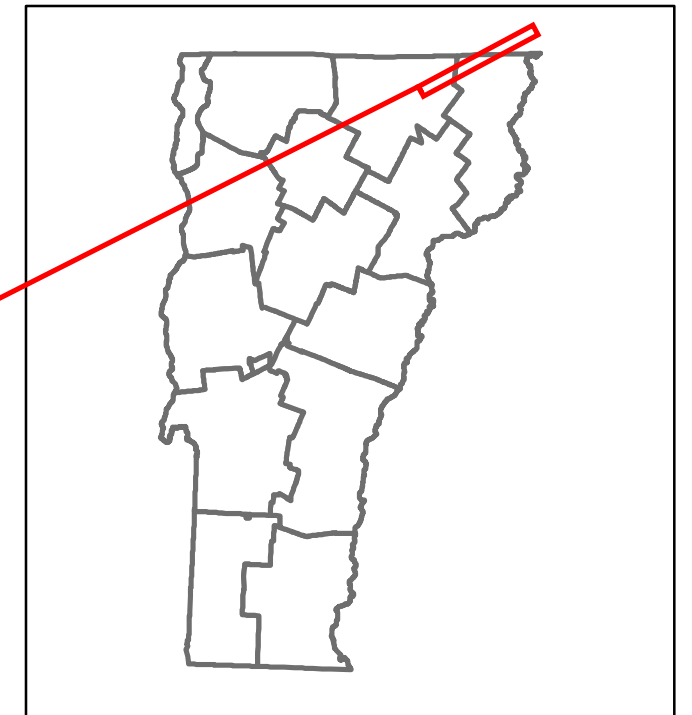


Route Log and Progress Chart

DRAFT

Please Note: Errors and Omissions May Exist.
Contact the VTrans Mapping Section with questions or concerns.

DISTRICT	TOWN	ROUTE
9	NORTON	VT-114



Year	580	550	600
2018	580	550	600
2017	560	550	600
2016	540	540	590
2015	520	540	590
2014	550	550	600

Year	Crash Locations
2018	
2017	
2016	
2015	
2014	

STRUCTURE DESCRIPTIONS

Historic Projects Unknown, Retreatment, Resurface, Bituminous Mix, Skiny Mix, Bituminous Seal, Surface Treated Gravel, Plant Mix, Reclaimed Base and Bituminous Concrete	Functional Class 1 - Interstate System, 2 - Other Freeways and Expressways, 3 - Principal Arterial, 4 - Minor Arterial, 5 - Major Collector, 6 - Minor Collector	Curves Left (degrees), Right (degrees)	Grades Left (percent), Right (percent)	Traffic Counters Continuous (CTC), Weigh-In-Motion (WIM), Short-Term, Scheduled, Short-Term, Unscheduled	Crash Locations Fatal, Injury, Property Damage Only, Unknown Crash Type	High Crash Locations (HCL's) HCL No. 1-100, 101-200, 201-300, 301-400, 401-500, 501-600, 601-700, 701-800, 801-900, 901-1000	Mileage by Functional Class By Sheet 0320 5 - Major Collector 0.982	Mileage by Town By Sheet NORTON - V114-0516 0.982 of 9.982	DISTRICT 9	TOWN NORTON	Date: 12/03/19	ROUTE VT-114 ETE mileage: 40.774 to 41.756
Page Total Mileage: 0.982 mi								Page Total Mileage: 0.982 mi		2 of 2 TWN mileage: 9.0 to 9.982		