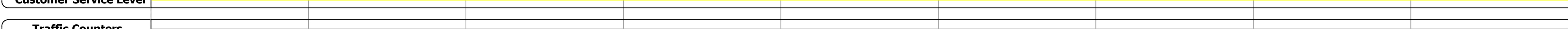






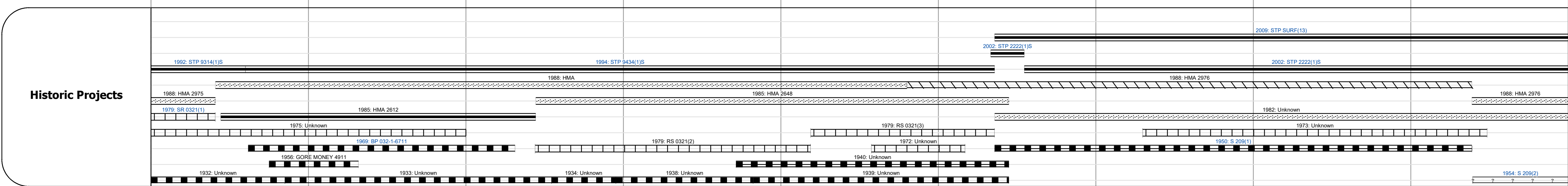
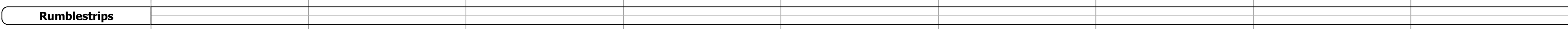

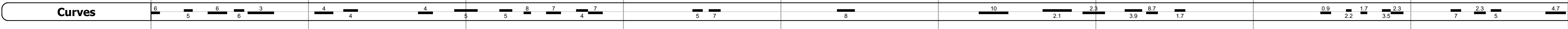
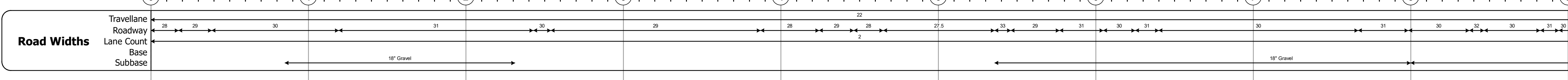
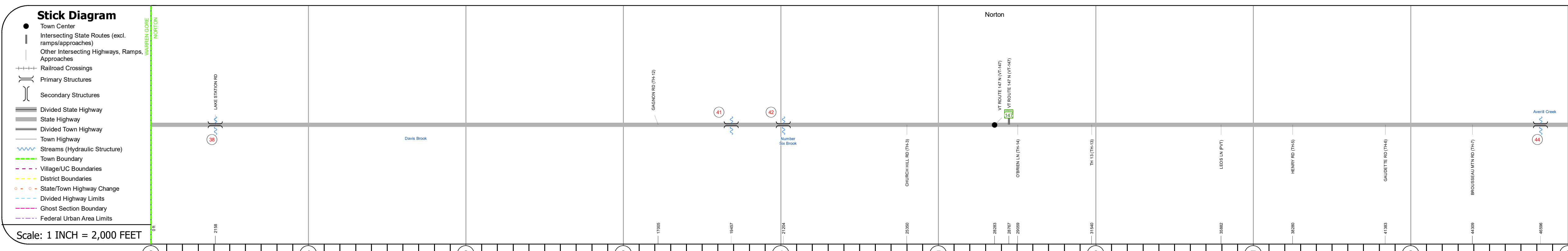
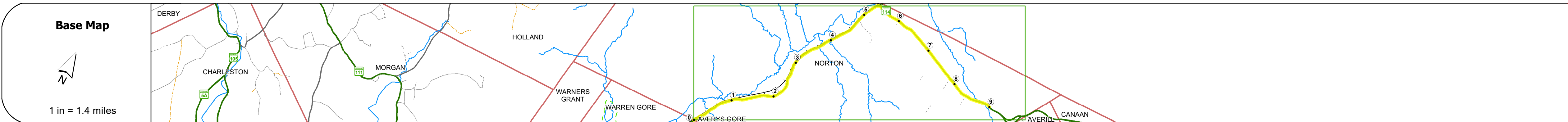
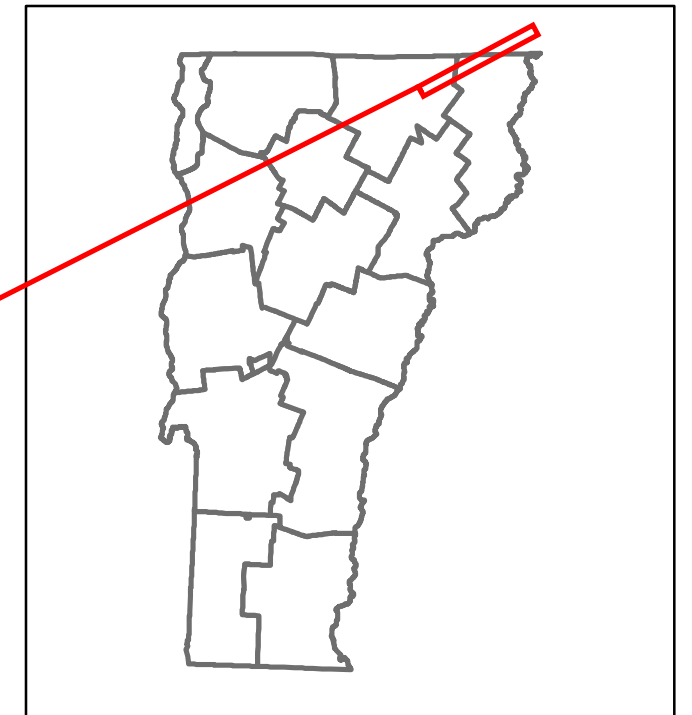



DISTRICT	TOWN	ROUTE
9	NORTON	VT-114



Year	Station 0+00	Station 1+00	Station 2+00	Station 3+00	Station 4+00	Station 5+00	Station 6+00	Station 7+00	Station 8+00	Station 9+00
2018	510					630				580
2017	530					710				560
2016	560					780				540
2015	580					860				520
2014	560					850				550



STRUCTURE DESCRIPTIONS

Bridge 38:
Slab - 1932
Structure No. 300321003805161
Length: 16'
Width: 29.0'
Under Clearance: 5.0'
Facility Carried: VT 114
Structure Type: CONCRETE SLAB
Features Intersected: STATION BROOK
Surface: Bituminous
Maintenance: State

Culvert 41:
Culvert - 1957
Structure No. 300321004105161
Length: 10'
Under Clearance: 9.25'
Facility Carried: VT 114
Structure Type: CGMPP
Features Intersected: NUMBER 5 BROOK
Maintenance: State

Culvert 42:
Culvert - 1968
Structure No. 300321004205161
Length: 12'
Facility Carried: VT 114
Structure Type: CGMPP
Features Intersected: NUMBER 6 BROOK
Maintenance: State

Culvert 44:
Culvert - 1954
Structure No. 300320004405161
Length: 12'
Under Clearance: 10.0'
Facility Carried: VT 114
Structure Type: RC BOX
Features Intersected: AVERILL CREEK
Maintenance: State

Historic Projects <ul style="list-style-type: none"> Unknown Bituminous Concrete Retreatment Resurface Bituminous Mix Skippy Mix Bituminous Seal 	Functional Class <ul style="list-style-type: none"> 1 - Interstate System 2 - Other Freeways and Expressways 3 - Principal Arterial 4 - Minor Arterial 5 - Major Collector 6 - Minor Collector 	Curves <ul style="list-style-type: none"> Left (degrees) Right (degrees) 	Grades <ul style="list-style-type: none"> Special grade up Special grade down 	Traffic Counters <ul style="list-style-type: none"> Continuous (CTC) Weight-In-Motion (WIM) Short-Term, Scheduled Short-Term, Unscheduled 	Crash Locations <ul style="list-style-type: none"> Fatal Injury Property Damage Only Unknown Crash Type 	Mileage by Functional Class By Sheet 0321 5 - Major Collector 0320 5 - Major Collector 5.448 3.552	Mileage by Town By Sheet NORTON - V114-0516 9.0 of 9.982	DISTRICT 9	TOWN NORTON	Date: 12/03/19	ROUTE VT-114 ETE mileage: 31.774 to 40.774
---	--	--	---	---	---	---	---	----------------------	-----------------------	-----------------------	--