

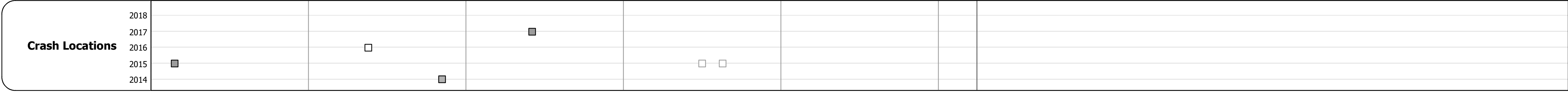
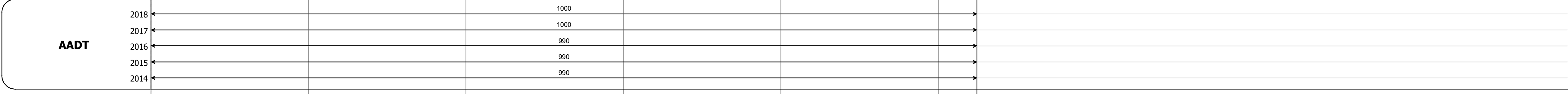






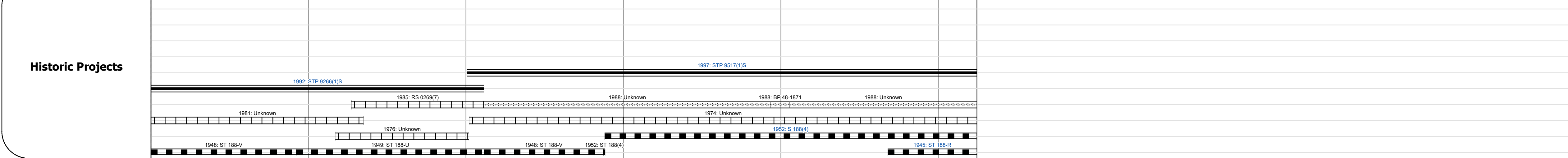

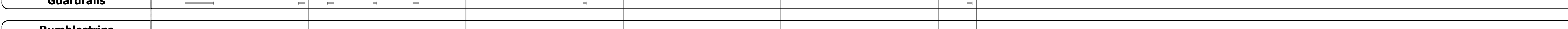

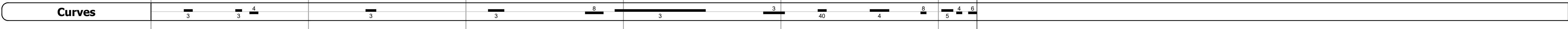
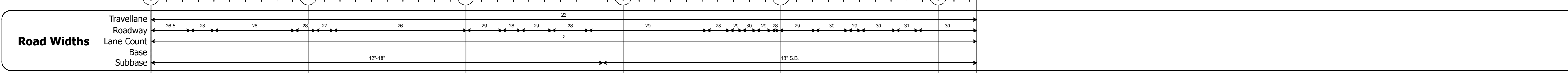
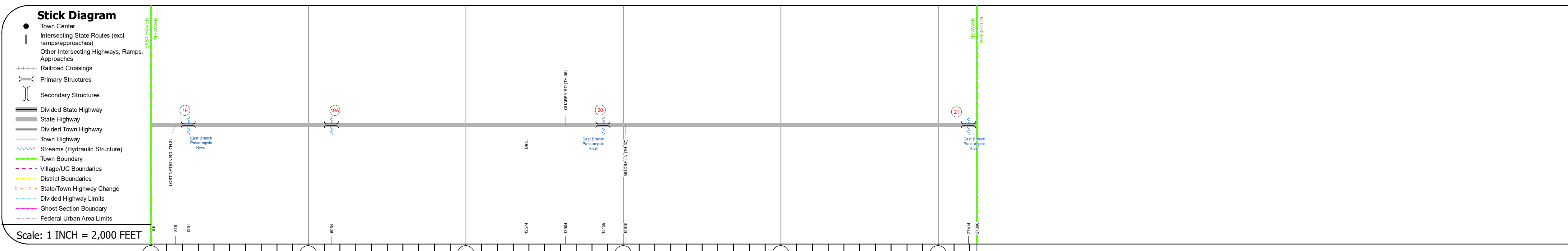
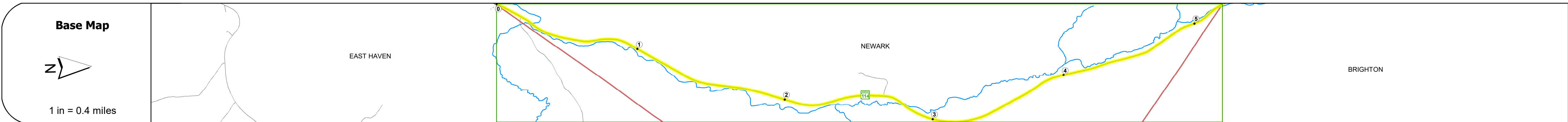
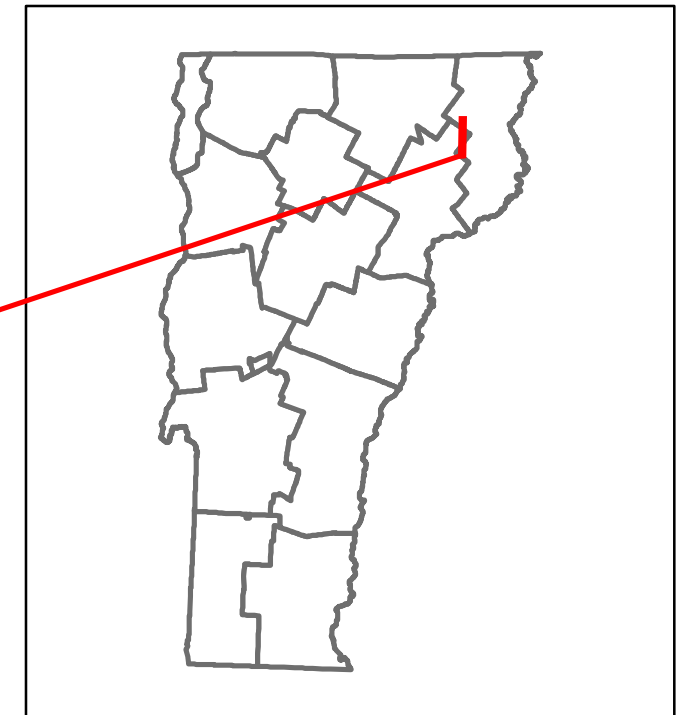


Route Log and Progress Chart

DRAFT

Please Note: Errors and Omissions May Exist.
Contact the VTrans Mapping Section with questions or concerns.

DISTRICT	TOWN	ROUTE
7	NEWARK	VT-114



STRUCTURE DESCRIPTIONS

Bridge 19:
Stringer/multi-beam or girder - 1929
Structure No. 200269001903082
Length: 54'
Width: 24.9'
Facility Carried: VT 00114 ML
Structure Type: ROLLED BEAM
Features Intersected: EAST BR PASSUMPSIC RIVER
Maintenance/Ownership: State

Culvert 19A:
Culvert - 1949
Structure No. 300269019A03081
Length: 6'
Under Clearance: 6.0'
Facility Carried: VT 114
Structure Type: ACCUMPP
Features Intersected: BROOK
Maintenance: State

Bridge 20:
Slab - 1931
Structure No. 300269002003081
Length: 22'
Width: 24.4'
Under Clearance: 6.0'
Facility Carried: VT 114
Structure Type: CONCRETE SLAB
Features Intersected: PASSUMPSIC RIVER
Surface: Bituminous
Maintenance: State

Culvert 21:
Culvert - 1945
Structure No. 300269002103081
Length: 10'
Under Clearance: 8.0'
Facility Carried: VT 114
Structure Type: RC BOX
Features Intersected: KINGS BROOK
Maintenance: State

Historic Projects <ul style="list-style-type: none"> Unknown Retreatment Resurface Bituminous Mix Skippy Mix Bituminous Seal 	Functional Class <ul style="list-style-type: none"> 1 - Interstate System 2 - Other 3 - Principal Arterial 4 - Minor Arterial 5 - Major Collector 6 - Minor Collector 	Curves <ul style="list-style-type: none"> Left Right 	Grades <ul style="list-style-type: none"> grade up grade down 	Traffic Counters <ul style="list-style-type: none"> Continuous (CTC) Weight-In-Motion (WIM) Short-Term, Scheduled Short-Term, Unscheduled 	Crash Locations <ul style="list-style-type: none"> Fatal Injury Property Damage Only Unknown Crash Type 	Mileage by Functional Class By Sheet 0269 5 - Major Collector 5.245	Mileage by Town By Sheet NEWARK - V114-0308 5.245 of 5.245	DISTRICT 7	TOWN NEWARK	Date: 12/03/19	ROUTE VT-114 ETE mileage: 11.263 to 16.508
Speed Zones 15 20 25 30 35 40 45 50 55 60 65						High Crash Locations (HCL's) HCL No. 201 - 300 (21 - 30) 1 - 100 (1 - 10) 301 - 400 (31 - 40) 101 - 200 (11 - 20) 401 - 800 (41 - 113)	AADT (AADT)	Page Total Mileage: 5.245 mi	Page Total Mileage: 5.245 mi	1 of 1 TWN mileage: 0.0 to 5.245	

For More Information Contact - Vermont Agency of Transportation, Policy, Planning and Intermodal Development Division - Mapping Section, 1 National Life Drive, Montpelier, VT 05633-5001 Telephone: 802-828-2600.