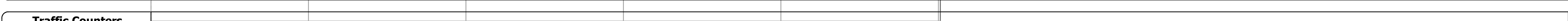




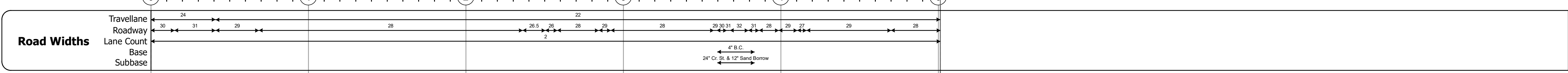
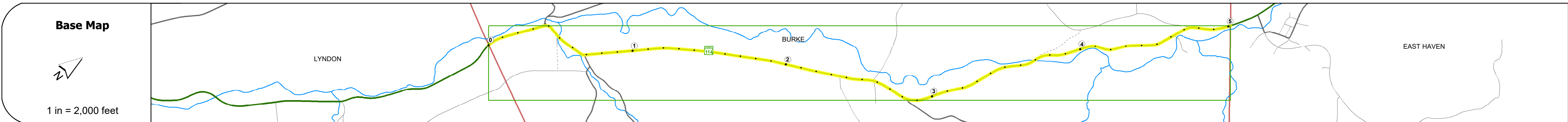
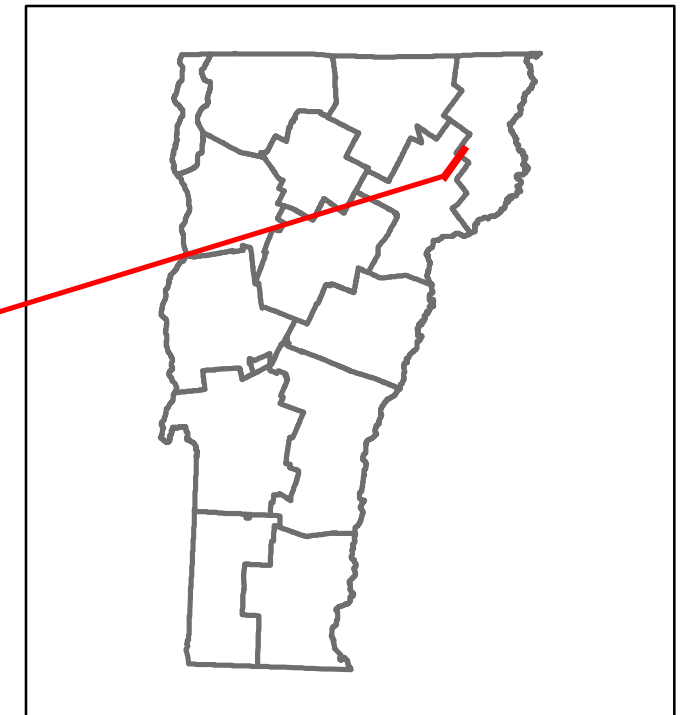
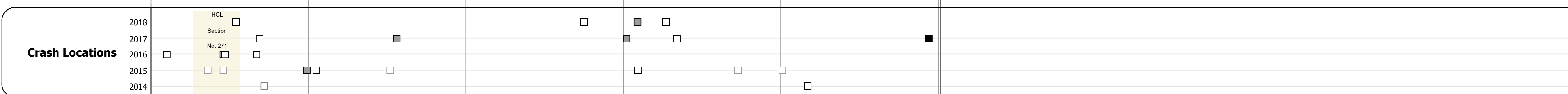


DISTRICT	TOWN	ROUTE
7	BURKE	VT-114



AADT

2018	3200	3700	1900	1700
2017	3200	3700	1900	1700
2016	3100	3600	1900	1700
2015	3100	3600	1900	1700
2014	3200	3600	1900	1700



STRUCTURE DESCRIPTIONS

Bridge 13:
Tee Beam - 2015
Structure No. 200269001303022
Length: 58'
Width: 34.5'
Facility Carried: VT 00114 ML
Structure Type: NEXT D BEAM
Features Intersected: DISH MILL BROOK
Surface: Bituminous
Maintenance/Ownership: State

Bridge 15:
Stringer/multi-beam or girder - 1990
Structure No. 200269001503022
Length: 109'
Width: 32.9'
Facility Carried: VT 00114 ML
Structure Type: WELDED GIRDER
Features Intersected: EAST BR PASSUMPSIC RIVER
Surface: Bituminous
Maintenance/Ownership: State

Bridge 16:
Slab - 1932
Structure No. 300269001603021
Length: 15'
Width: 24.2'
Under Clearance: 6.0'
Facility Carried: VT 114
Structure Type: CONCRETE SLAB
Features Intersected: BROOK
Surface: Bituminous
Maintenance: State

<p>Historic Projects</p> <ul style="list-style-type: none"> Unknown Retreatment Resurface Bituminous Mix Skippy Mix Bituminous Seal 	<p>Functional Class</p> <ul style="list-style-type: none"> 1 - Interstate System 2 - Other Freeways and Expressways 3 - Principal Arterial 4 - Minor Arterial 5 - Major Collector 6 - Minor Collector 	<p>Curves</p> <ul style="list-style-type: none"> Left Right 	<p>Grades</p> <ul style="list-style-type: none"> grade up grade down 	<p>Traffic Counters</p> <ul style="list-style-type: none"> Continuous (CTC) Weigh-In-Motion (WIM) Short-Term, Scheduled Short-Term, Unscheduled 	<p>Crash Locations</p> <ul style="list-style-type: none"> Fatal Injury Property Damage Only Unknown Crash Type 	<p>Mileage by Functional Class By Sheet</p> <p>0269 5 - Major Collector 5.013</p>	<p>Mileage by Town By Sheet</p> <p>BURKE - v114-0302 5.013 of 5.013</p>	<p>DISTRICT</p> <p>7</p>	<p>TOWN</p> <p>BURKE</p>	<p>Date: 12/03/19</p>	<p>ROUTE</p> <p>VT-114</p>
<p>Indicated plans available - http://vtransmap01.ad.state.vt.us/tp/dpr/DWebstore/</p>										<p>1 of 1</p> <p>TWN mileage: 0.0 to 5.013</p>	<p>ETE mileage: 4.03 to 9.043</p>
<p>For More Information Contact - Vermont Agency of Transportation, Policy, Planning and Intermodal Development Division - Mapping Section, 1 National Life Drive, Montpelier, VT 05633-5001 Telephone: 802-828-2600.</p>										<p>Page Total Mileage: 5.013 mi</p>	<p>Page Total Mileage: 5.013 mi</p>