

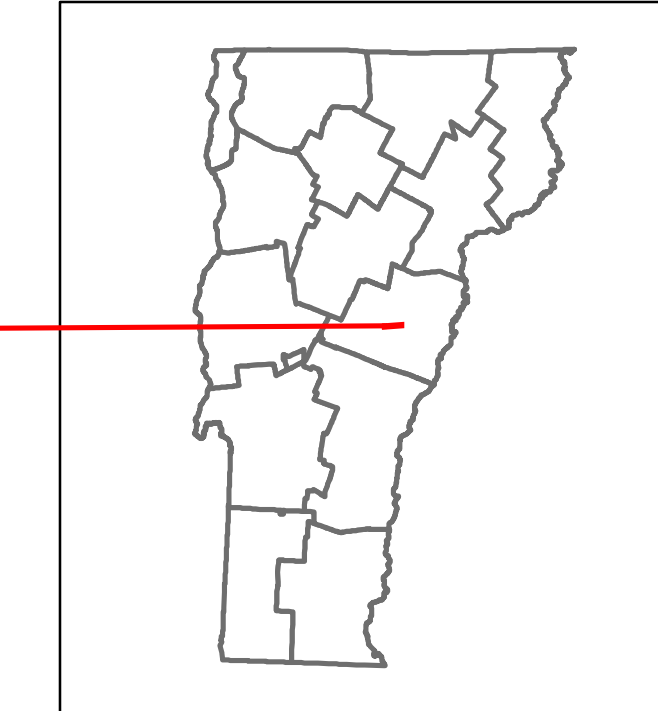


Route Log and Progress Chart

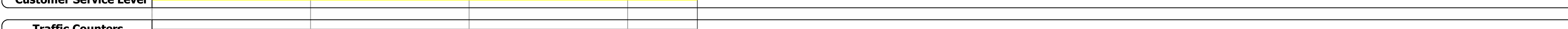
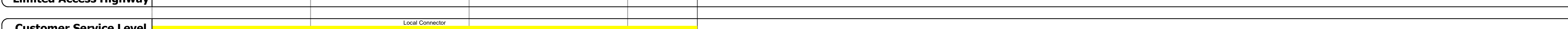





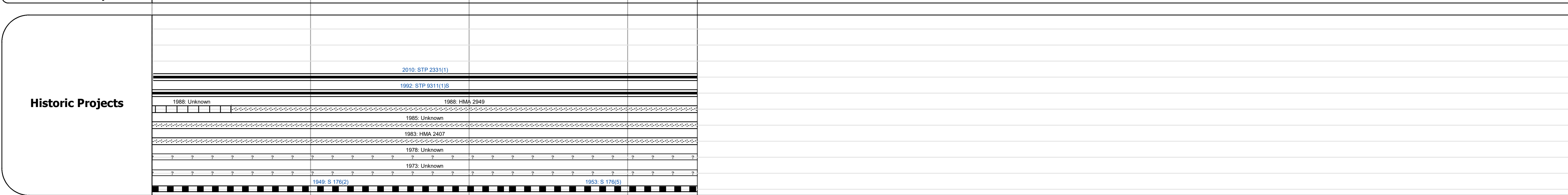


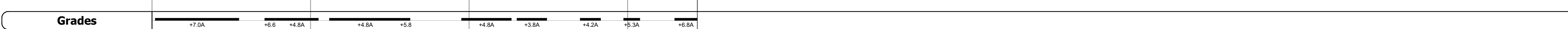



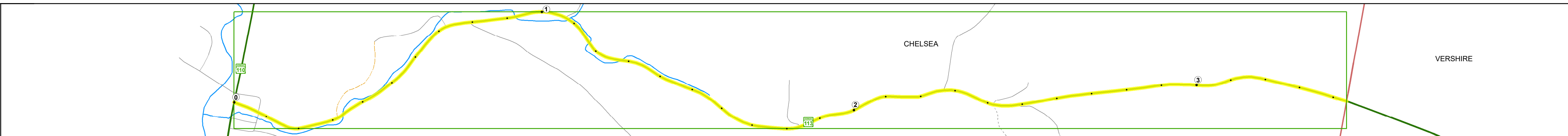
DRAFT

Please Note: Errors and Omissions May Exist.
Contact the VTrans Mapping Section with questions or concerns.

DISTRICT	TOWN	ROUTE
4	CHELSEA	VT-113



Base Map



AADT

2018	890	750
2017	870	780
2016	860	820
2015	840	850
2014	830	840

Crash Locations

2018			
2017			
2016			
2015			
2014			

STRUCTURE DESCRIPTIONS

- Bridge 1:** Frame - 1941, Structure No. 300180000109041, Length: 18', Under Clearance: 9.5', Facility Carried: VT113, Structure Type: CONCRETE RIGID FRAME, Features Intersected: JAIL BROOK, Maintenance: State
- Bridge 2:** Slab - 1949, Structure No. 300180000209041, Length: 18', Width: 30.5', Under Clearance: 12.0', Facility Carried: VT113, Structure Type: CONCRETE SLAB, Features Intersected: JAIL BROOK, Surface: Bituminous, Maintenance: State
- Culvert 3:** Culvert - 1929, Structure No. 300180000309041, Length: 19', Width: 30.9', Under Clearance: 7.0', Facility Carried: VT113, Structure Type: RC BOX, Features Intersected: JAIL BROOK, Maintenance: State
- Bridge 4:** Slab - 1949, Structure No. 300180000409041, Length: 20', Width: 30.5', Under Clearance: 8.0', Facility Carried: VT113, Structure Type: CONCRETE SLAB, Features Intersected: JAIL BROOK, Surface: Bituminous, Maintenance: State
- Bridge 5:** Slab - 1949, Structure No. 300180000509041, Length: 15', Width: 30.5', Under Clearance: 8.0', Facility Carried: VT113, Structure Type: CONCRETE SLAB, Features Intersected: JAIL BROOK, Surface: Bituminous, Maintenance: State
- Bridge 6:** Slab - 1949, Structure No. 300180000609041, Length: 22', Width: 30.5', Under Clearance: 9.0', Facility Carried: VT113, Structure Type: CONCRETE SLAB, Features Intersected: JAIL BROOK, Surface: Bituminous, Maintenance: State
- Bridge 7:** Slab - 1949, Structure No. 300180000709041, Length: 16', Width: 30.5', Under Clearance: 10.0', Facility Carried: VT113, Structure Type: CONCRETE SLAB, Features Intersected: JAIL BROOK, Surface: Bituminous, Maintenance: State
- Bridge 8:** Slab - 1949, Structure No. 300180000809041, Length: 12', Width: 31.0', Under Clearance: 9.5', Facility Carried: VT113, Structure Type: CONCRETE SLAB, Features Intersected: JAIL BROOK, Surface: Bituminous, Maintenance: State

<p>Historic Projects</p> <ul style="list-style-type: none"> Unknown Bituminous Concrete Retreatment Resurface Bituminous Mix Skinny Mix Bituminous Seal Concrete Gravel Surface Treated Gravel Plant Mix Reclaimed Base and Bituminous Concrete 	<p>Functional Class</p> <ul style="list-style-type: none"> 1 - Interstate System 2 - Other Freeways and Expressways 3 - Principal Arterial 4 - Minor Arterial 5 - Major Collector 6 - Minor Collector 	<p>Curves</p> <ul style="list-style-type: none"> Left Right <p>Grades</p> <ul style="list-style-type: none"> Special grade up Special grade down 	<p>Traffic Counters</p> <ul style="list-style-type: none"> Continuous (CTC) Weight-In-Motion (WIM) Short-Term, Scheduled Short-Term, Unscheduled 	<p>Crash Locations</p> <ul style="list-style-type: none"> Fatal Injury Property Damage Only Unknown Crash Type <p>High Crash Locations (HCL's)</p> <p>HCL No. 1-100 (1-10), 101-200 (11-20), 201-300 (21-30), 301-400 (31-40), 401-800 (41-113)</p>	<p>Mileage by Functional Class By Sheet</p> <p>0180 5 - Major Collector 3.440</p>	<p>Mileage by Town By Sheet</p> <p>CHELSEA - V113-0904 3.44 of 3.44</p>	<p>DISTRICT</p> <p>4</p>	<p>TOWN</p> <p>CHELSEA</p>	<p>Date: 12/03/19</p>	<p>ROUTE</p> <p>VT-113</p> <p>ETE mileage: 0.0 to 3.44</p>
--	--	--	---	---	--	--	---------------------------------	-----------------------------------	------------------------------	---