

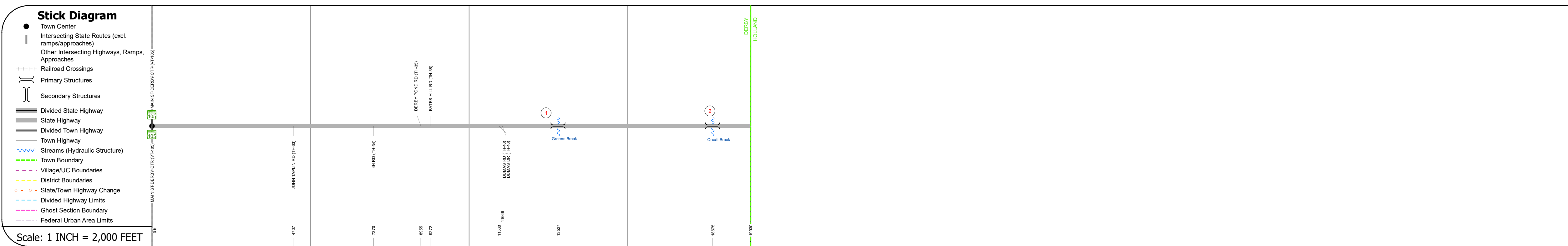
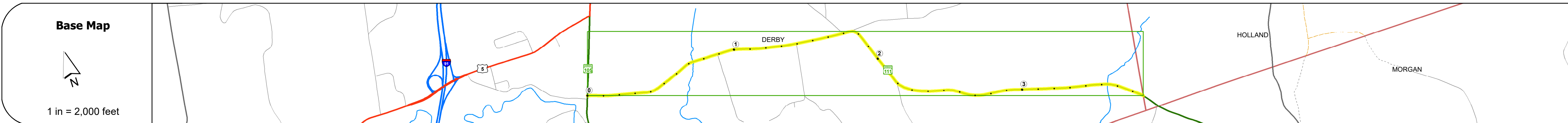
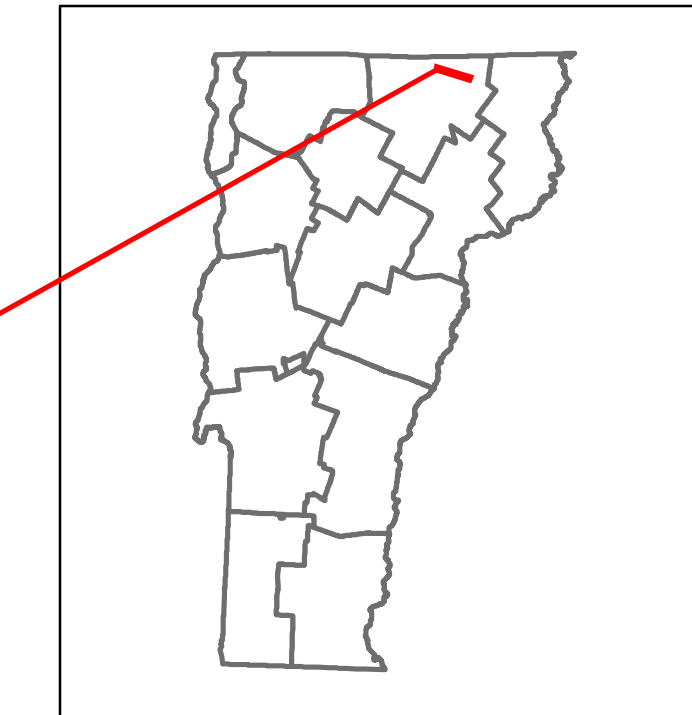


# Route Log and Progress Chart

**DRAFT**

Please Note: Errors and Omissions May Exist.  
Contact the VTrans Mapping Section with questions or concerns.

DISTRICT	TOWN	ROUTE
9	DERBY	VT-111



### STRUCTURE DESCRIPTIONS

**Bridge 1:**  
Slab - 1929  
Structure No. 300316000110071  
Length: 18'  
Width: 26.6'  
Under Clearance: 4.5'  
Facility Carried: VT 111  
Structure Type: CONCRETE SLAB  
Features Intersected: GREENS BROOK  
Surface: Bituminous  
Maintenance: State

**Culvert 2:**  
Culvert - 1977  
Structure No. 300316000210071  
Length: 7'  
Under Clearance: 5.0'  
Facility Carried: VT111  
Structure Type: CGMPPA  
Features Intersected: ORCUTT BROOK  
Maintenance: State

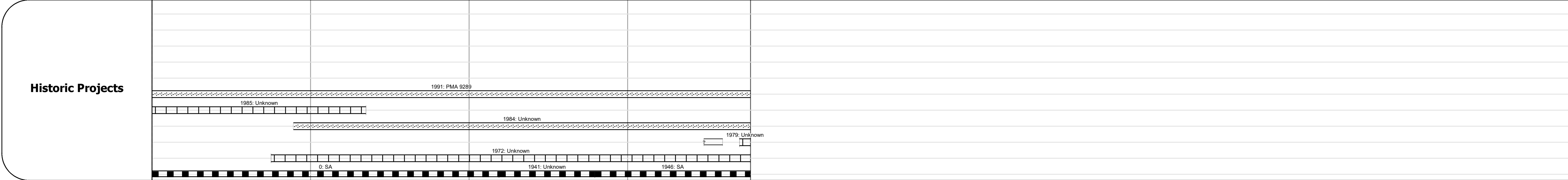
Road Widths	Travellane	Roadway	Lane Count	Base	Subbase
	24	23	24	2	23

Curves	6.7	7.7	5.7	13.3	6	8.7	3.8	4.9
--------	-----	-----	-----	------	---	-----	-----	-----

Grades					-11.0	+13.0		-12.0
--------	--	--	--	--	-------	-------	--	-------

Guardrails								
------------	--	--	--	--	--	--	--	--

Rumblestrips								
--------------	--	--	--	--	--	--	--	--



Maintenance Garage	District 9 - HWY Maintenance Derby Garage
--------------------	---

Speed Zone	35
------------	----

Functional Class	5
------------------	---


National Highway System	
-------------------------	--

Limited Access Highway	
------------------------	--

Customer Service Level	Local Connector
------------------------	-----------------

Traffic Counters	
------------------	--

AADT	2018: 2400, 2200, 1400
2017: 2500, 2300, 1500	
2016: 2700, 2500, 1500	
2015: 2800, 2600, 1800	
2014: 2800, 2600, 1800	



<b>Historic Projects</b> <ul style="list-style-type: none"> <li>Unknown</li> <li>Retreatment</li> <li>Resurface</li> <li>Bituminous Mix</li> <li>Skinny Mix</li> <li>Bituminous Seal</li> </ul>	<b>Functional Class</b> <ul style="list-style-type: none"> <li>1 - Interstate System</li> <li>2 - Other Freeways and Expressways</li> <li>3 - Principal Arterial</li> <li>4 - Minor Arterial</li> <li>5 - Major Collector</li> <li>6 - Minor Collector</li> </ul>	<b>Curves</b> <ul style="list-style-type: none"> <li>Left</li> <li>Right</li> </ul>	<b>Grades</b> <ul style="list-style-type: none"> <li>down</li> <li>up</li> </ul>	<b>Traffic Counters</b> <ul style="list-style-type: none"> <li>Continuous (CTC)</li> <li>Weight-In-Motion (WIM)</li> <li>Short-Term, Scheduled</li> <li>Short-Term, Unscheduled</li> </ul>	<b>Crash Locations</b> <ul style="list-style-type: none"> <li>Fatal</li> <li>Injury</li> <li>Property Damage Only</li> <li>Unknown Crash Type</li> </ul>	<b>Mileage by Functional Class By Sheet</b> 0316 5 - Major Collector 3.775	<b>Mileage by Town By Sheet</b> DERBY - v111-1007 3.775 of 3.775	<b>DISTRICT</b> 9	<b>TOWN</b> DERBY	<b>Date:</b> 12/03/19	<b>ROUTE</b> VT-111 ETE mileage: 0.0 to 3.775
						Page Total Mileage: 3.775 mi	Page Total Mileage: 3.775 mi			1 of 1 TWN mileage: 0.0 to 3.775	