Route Log and Progress Chart

DRAFT

Please Note: Errors and Omissions May Exist.
Contact the VTrans Mapping Section with questions or concerns.

DISTRICT	TOWN	ROUTE
7	BARRE TOWN	VT-110

VTrans Working to Get You There — Vermont Agency of Transportation

VERMONT 110

Base Map

1 in = 500 feet

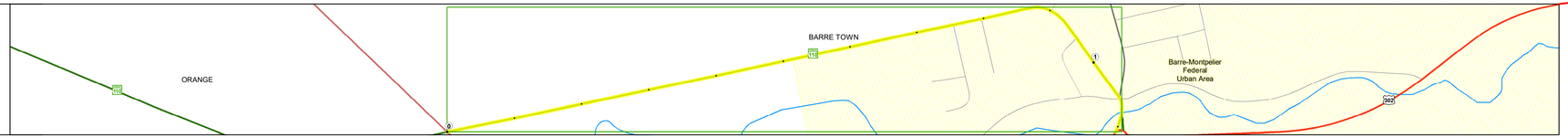

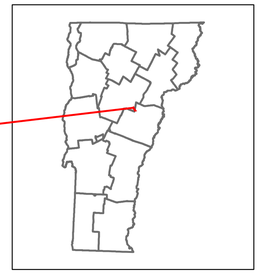

Stick Diagram



Road Widths

Curves

Grades

Guardrails



Rumblestrips



Historic Projects



Maintenance Garage



Speed Zone

Functional Class



National Highway System



Limited Access Highway

Customer Service Level

Traffic Counters

AADT

Crash Locations

STRUCTURE DESCRIPTIONS

Bridge 20:
Other
Structure No. 300169002012021
Structure Type: Unknown
Features Intersected: BROOK
Maintenance/Ownership: State

Bridge 21:
Tee Beam - 1930
Structure No. 200169002112022
Length: 44'
Width: 47.5'
Facility Carried: VT 00110 ML
Structure Type: CONCRETE T-BEAM
Features Intersected: JAIL BROOK
Surface: Bituminous
Maintenance/Ownership: State

Historic Projects: Unknown, Retreatment, Resurface, Bituminous Mix, Skinny Mix, Bituminous Seal, Bituminous Concrete, Bituminous Macadam, Cold Plane and Bituminous Concrete, Concrete, Gravel, Surface Treated, Gravel, Plant Mix, Reclaimed Base and Bituminous Concrete

Indicated plans available - http://vtransmap01.aot.state.vt.us/rp/dpr/DIwebstore/

Functional Class: 1 - Interstate System; 2 - Other Freeways and Expressways; 3 - Principal Arterial; 4 - Minor Arterial; 5 - Major Collector; 6 - Minor Collector

Speed Zones: SPEED LIMIT 25, 30, 35, 40, 45, 50, 55, 60, 65

Curves: Left, Right (degrees)

Grades: grade up, grade down (percent)

Road Widths (ft)

Traffic Counters: Continuous (CTC); Weigh-In-Motion (WIM); Short-Term, Scheduled; Short-Term, Unscheduled (counter ID)

AADT (AADT)

Crash Locations: Fatal; Injury; Property Damage Only; Unknown Crash Type

High Crash Locations (HCL's) Sections (& Intersections)
HCL No.
1 - 100 (1 - 10)
101 - 200 (11 - 20)
201 - 300 (21 - 30)
301 - 400 (31 - 40)
401 - 800 (41 - 113)

Mileage by Functional Class By Sheet

0169	5 - Major Collector	1.107

Page Total Mileage: 1.107 mi

Mileage by Town By Sheet

BARRE TOWN - V110-1202	1.107 of 1.107	

Page Total Mileage: 1.107 mi

DISTRICT	TOWN	Date: 12/03/19	ROUTE
7	BARRE TOWN	1 of 1 TWN mileage: 0.0 to 1.107	VT-110 ETE mileage: 26.029 to 27.136

For More Information Contact - Vermont Agency of Transportation, Policy, Planning and Intermodal Development Division - Mapping Section, 1 National Life Drive, Montpelier, VT 05633-5001 Telephone: 802-828-2600.