

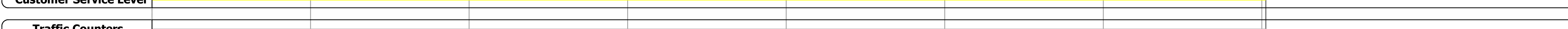





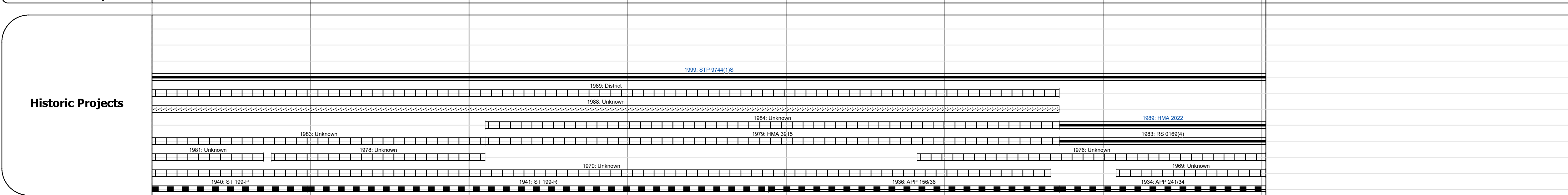

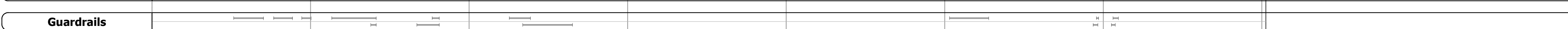
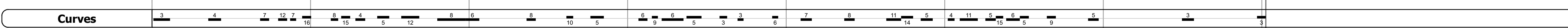
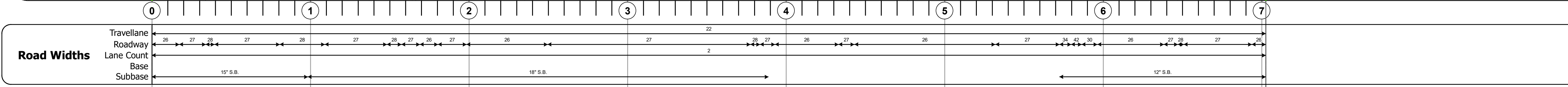
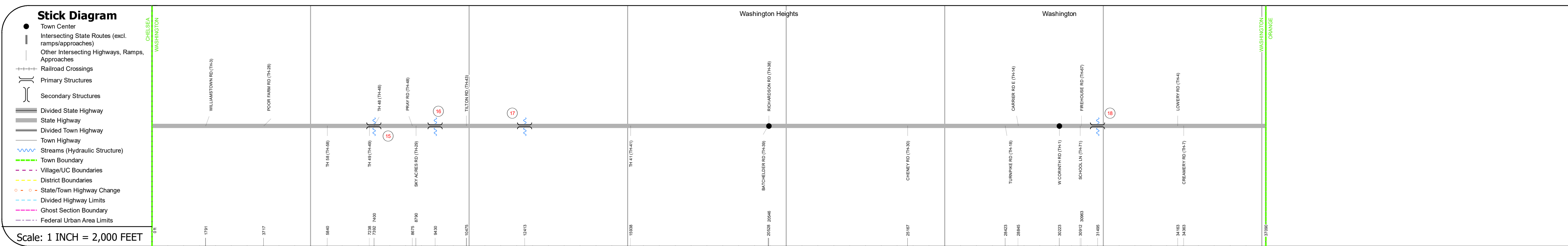
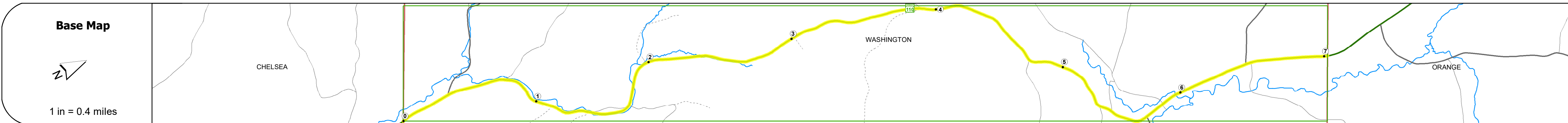
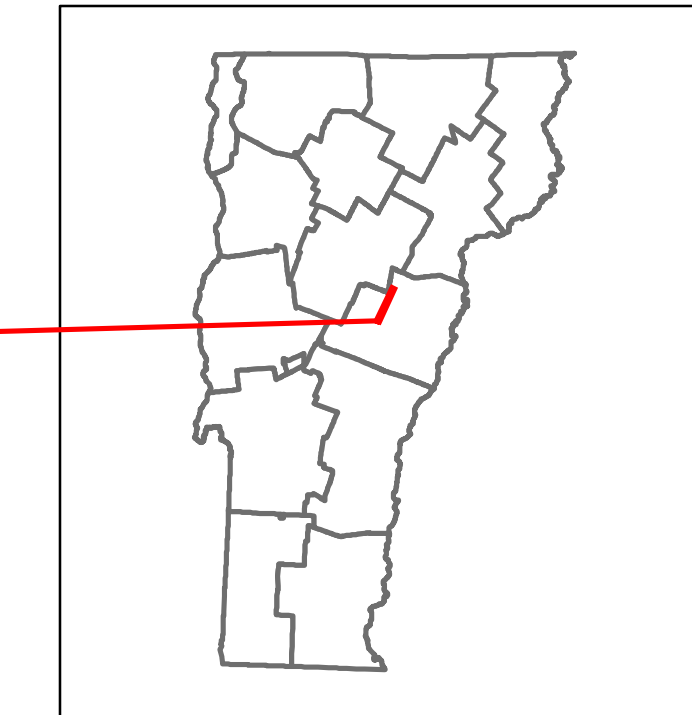


Route Log and Progress Chart


DRAFT

Please Note: Errors and Omissions May Exist.
Contact the VTrans Mapping Section with questions or concerns.

DISTRICT	TOWN	ROUTE
7	WASHINGTON	VT-110



Year	Station 0-1	Station 1-2	Station 2-3	Station 3-4	Station 4-5	Station 5-6	Station 6-7
2018	1000			730			2100
2017	1100			780			2100
2016	1100			820			2000
2015	1200			870			2000
2014	1200			860			2000



STRUCTURE DESCRIPTIONS

Bridge 15:
Slab - 1921
Structure No. 300169001509151
Length: 15'
Width: 28.5'
Under Clearance: 7.0'
Facility Carried: VT 110
Structure Type: CONCRETE SLAB
Features Intersected: BROOK
Surface: Bituminous
Maintenance: State

Bridge 16:
Slab - 1919
Structure No. 300169001609151
Length: 18'
Width: 26.0'
Under Clearance: 6.0'
Facility Carried: VT110
Structure Type: CONCRETE SLAB
Features Intersected: BROOK
Surface: Bituminous
Maintenance: State

Bridge 17:
Slab - 1941
Structure No. 300169001709151
Length: 14'
Width: 26.4'
Under Clearance: 5.0'
Facility Carried: VT110
Structure Type: CONCRETE SLAB
Features Intersected: BROOK
Surface: Bituminous
Maintenance: State

Bridge 18:
Tie Beam - 1916
Structure No. 300169001809151
Length: 15'
Width: 22.7'
Under Clearance: 7.0'
Facility Carried: VT110
Structure Type: CONCRETE T-BEAM
Features Intersected: JAIL BRANCH WIN RIVER
Surface: Bituminous
Maintenance: State

Historic Projects <ul style="list-style-type: none"> Unknown Bituminous Concrete Retreatment Bituminous Macadam Resurface Cold Plane and Bituminous Concrete Bituminous Mix Concrete Skippy Mix Bituminous Seal Gravel Plant Mix Reclaimed Base and Bituminous Concrete 	Functional Class <ul style="list-style-type: none"> 1 - Interstate System 2 - Other Freeways and Expressways 3 - Principal Arterial 4 - Minor Arterial 5 - Major Collector 6 - Minor Collector 	Curves <ul style="list-style-type: none"> Left (degrees) Right (degrees) Grades <ul style="list-style-type: none"> grade up (percent) grade down (percent) 	Traffic Counters <ul style="list-style-type: none"> Continuous (CTC) Weigh-In-Motion (WIM) Short-Term, Scheduled Short-Term, Unscheduled 	Crash Locations <ul style="list-style-type: none"> Fatal Injury Property Damage Only Unknown Crash Type High Crash Locations (HCL's) <ul style="list-style-type: none"> Sections (& Intersections) HCL No. 1 - 100 (1 - 10) 101 - 200 (11 - 20) 201 - 300 (21 - 30) 301 - 400 (31 - 40) 401 - 800 (41 - 113) 	Mileage by Functional Class By Sheet 0169 5 - Major Collector 7.025	Mileage by Town By Sheet WASHINGTON - v110-0915 7.025 of 7.025	DISTRICT 7	TOWN WASHINGTON	Date: 12/03/19	ROUTE VT-110 ETE mileage: 17.214 to 24.239		
Speed Zones 15 20 25 30 35 40 45 50 55 60 65										Page Total Mileage: 7.025 mi	Page Total Mileage: 7.025 mi	1 of 1 TWN mileage: 0.0 to 7.025