

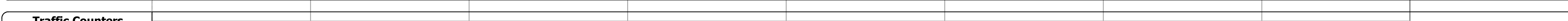



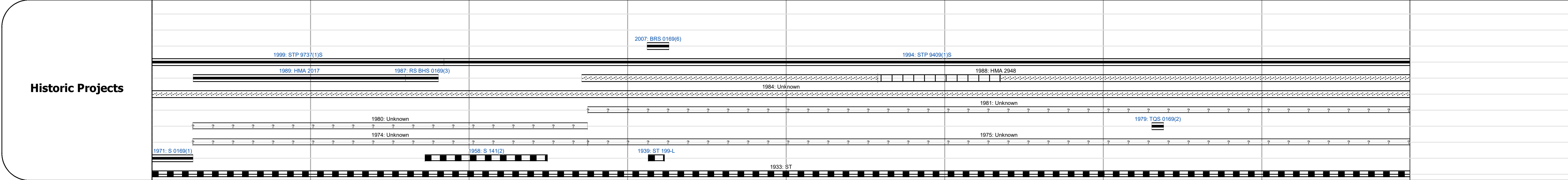


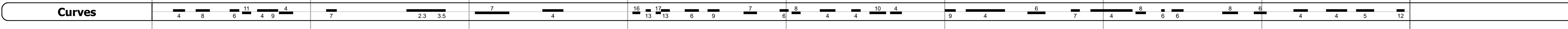
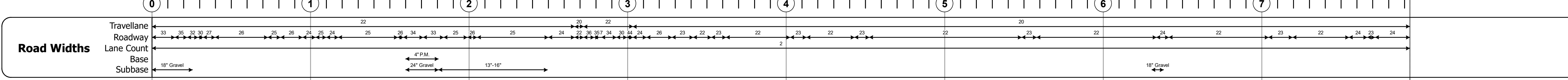
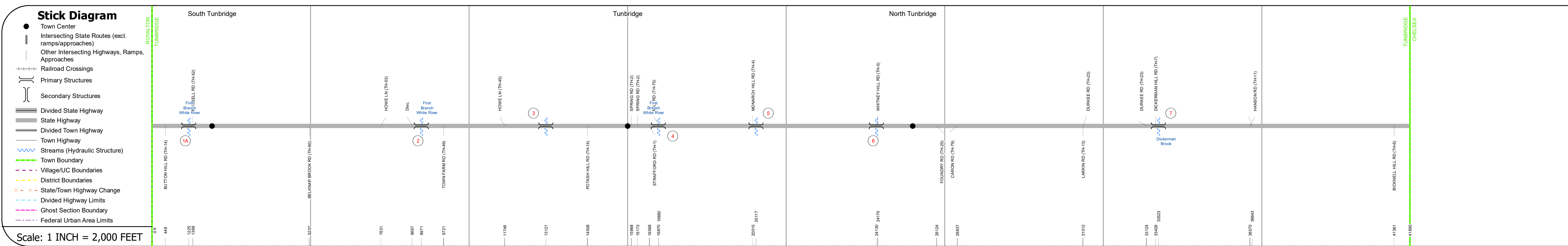
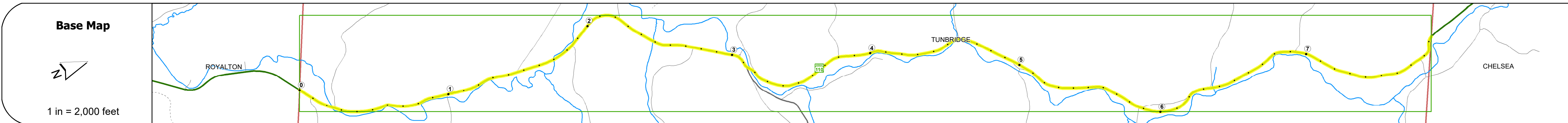
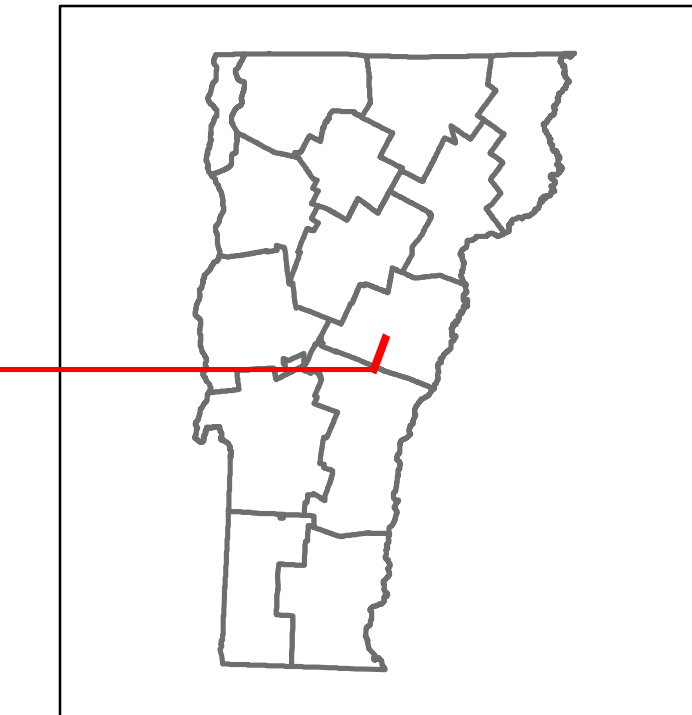


Route Log and Progress Chart


DRAFT

Please Note: Errors and Omissions May Exist.
Contact the VTTrans Mapping Section with questions or concerns.

DISTRICT	TOWN	ROUTE
4	TUNBRIDGE	VT-110



Year	Section 1	Section 2	Section 3	Section 4	Section 5	Section 6	Section 7
2018	2500	3200	2000	1700			1300
2017	2400	3100	1900	1700			1300
2016	2300	2900	1900	1600			1300
2015	2200	2800	1800	1600			1300
2014	2400	2900	1800	1600			1300



STRUCTURE DESCRIPTIONS

- Bridge 1A:** Stringer/multi-beam or girder - 1932
Structure No. 200169001A09132
Length: 148'
Width: 32.8'
Facility Carried: VT 00110 ML
Structure Type: 2 SP ROLLED BEAM
Features Intersected: 1ST BRANCH WHITE R.
Surface: Bituminous
Maintenance/Ownership: State
- Bridge 2:** Stringer/multi-beam or girder - 1987
Structure No. 200169000209132
Length: 123'
Width: 32.7'
Facility Carried: VT 00110 ML
Structure Type: WELDED PLATE GIRDER
Features Intersected: 1ST BRANCH WHITE R.
Surface: Bituminous
Maintenance/Ownership: State
- Culvert 3:** Culvert - 1958
Structure No. 300169000309131
Length: 11'
Under Clearance: 7.0'
Facility Carried: VT110
Structure Type: CGMPPA
Features Intersected: BROOK
Maintenance: State
- Bridge 4:** Stringer/multi-beam or girder - 2007
Structure No. 200169000409132
Length: 184'
Width: 27.3'
Facility Carried: VT 00110 ML
Structure Type: 2SPN CONT WELD GIRD
Features Intersected: 1ST BRANCH WHITE R.
Surface: Bituminous
Maintenance/Ownership: State
- Culvert 5:** Culvert - 1922
Structure No. 300169000509131
Length: 9'
Under Clearance: 2.5'
Facility Carried: VT110
Structure Type: RC BOX
Features Intersected: BROOK
Maintenance: State
- Bridge 6:** Slab - 1932
Structure No. 300169000609131
Length: 18'
Width: 25.5'
Under Clearance: 6.0'
Facility Carried: VT110
Structure Type: CONCRETE SLAB
Features Intersected: BROOK
Surface: Bituminous
Maintenance: State
- Bridge 7:** Slab - 1978
Structure No. 300169000709131
Length: 19'
Width: 34.0'
Under Clearance: 10.0'
Facility Carried: VT110
Structure Type: CONCRETE SLAB
Features Intersected: DICKERMAN BROOK
Surface: Bituminous
Maintenance: State

Historic Projects <ul style="list-style-type: none"> Unknown Retreatment Resurface Bituminous Mix Skinny Mix Bituminous Seal 	Functional Class <ul style="list-style-type: none"> 1 - Interstate System 2 - Other Freeways and Expressways 3 - Principal Arterial 4 - Minor Arterial 5 - Major Collector 6 - Minor Collector 	Curves <ul style="list-style-type: none"> Left Right 	Grades <ul style="list-style-type: none"> Special grade up Special grade down 	Traffic Counters <ul style="list-style-type: none"> Continuous (CTC) Weigh-In-Motion (WIM) Short-Term, Scheduled Short-Term, Unscheduled 	Crash Locations <ul style="list-style-type: none"> Fatal Injury Property Damage Only Unknown Crash Type 	Mileage by Functional Class By Sheet 0169 5 - Major Collector 7.934	Mileage by Town By Sheet TUNBRIDGE - V110-0913 7.934 of 7.934	DISTRICT 4	TOWN TUNBRIDGE	Date: 12/03/19	ROUTE VT-110 ETE mileage: 2.32 to 10.254
--	--	--	---	--	---	---	---	----------------------	--------------------------	-----------------------	---