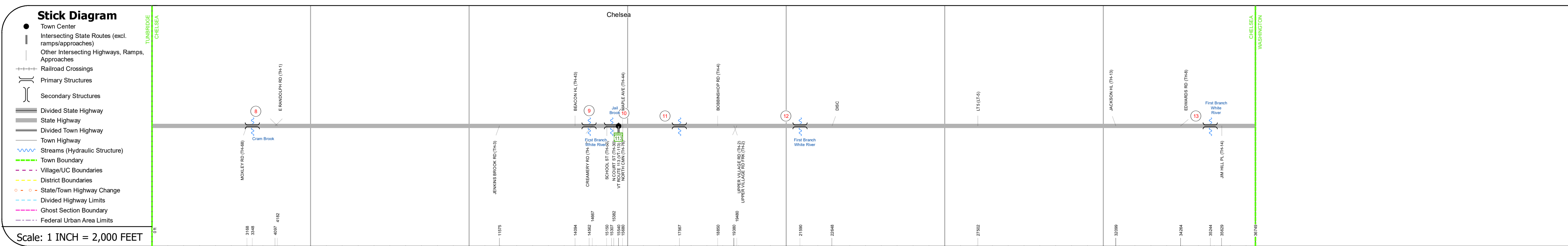
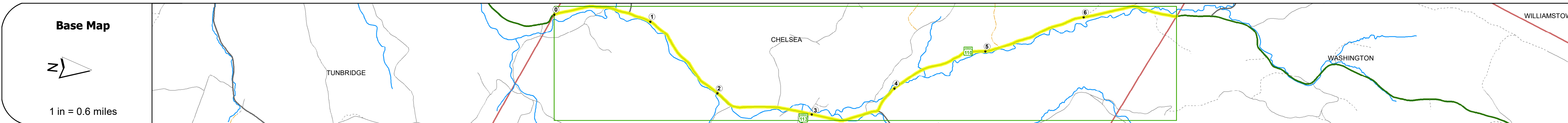
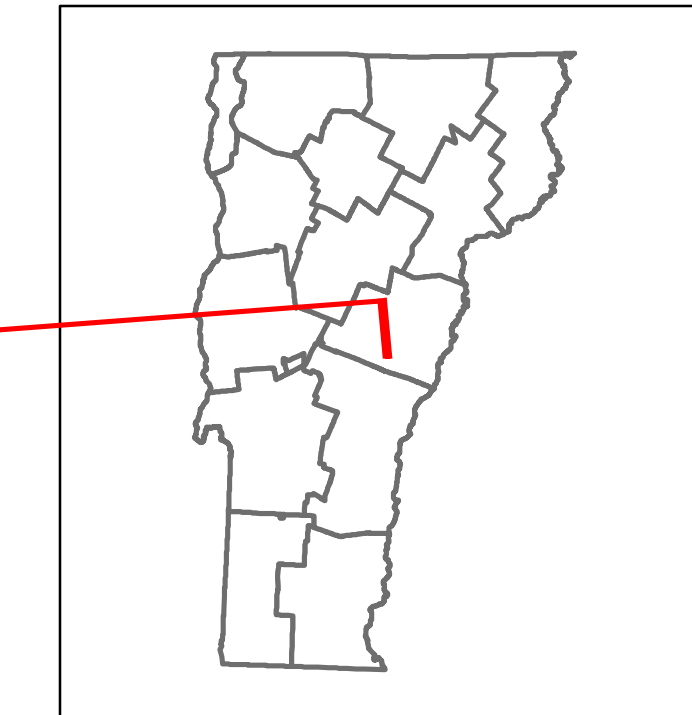


DISTRICT	TOWN	ROUTE
4	CHELSEA	VT-110



<b>Road Widths</b>	Travellane, Roadway, Lane Count, Base, Subbase
<b>Curves</b>	10, 6, 7, 9, 5, 11, 6, 4, 17, 5, 11, 3, 6, 7, 6
<b>Grades</b>	
<b>Guardrails</b>	
<b>Rumblestrips</b>	
<b>Historic Projects</b>	1994 STP 8409(1)S, 1989 HMA 2114, 1986 HMA 2948, 1997 STP RS 0166(7)I, 1989 HMA 2114, 1985 Unknown, 1981 Unknown, 1978 Unknown, 1976 Unknown, 1974 Unknown, 1976 HMA 3712, 1976 Unknown, 1933 ST, 1932 ST, 1936 ST
<b>Maintenance Garage</b>	District 4 - HWY Maintenance Thetford Garage
<b>Speed Zone</b>	40, 35, 40
<b>Functional Class</b>	5
<b>National Highway System</b>	
<b>Limited Access Highway</b>	
<b>Customer Service Level</b>	Local Connector
<b>Traffic Counters</b>	
<b>AAADT</b>	2018: 1300, 1700, 1600, 1700, 1200; 2017: 1300, 1700, 1600, 1700, 1200; 2016: 1300, 1600, 1600, 1800, 1200; 2015: 1300, 1600, 1600, 1800, 1200; 2014: 1300, 1600, 1600, 1800, 1200
<b>Crash Locations</b>	

### STRUCTURE DESCRIPTIONS

**Bridge 8:**  
Slab - 1932  
Structure No. 200169000809042  
Length: 23'  
Width: 19.8'  
Facility Carried: VT 00110 ML  
Structure Type: CONCRETE SLAB  
Features Intersected: CRANES BROOK  
Surface: Bituminous  
Maintenance/Ownership: State

**Bridge 9:**  
Box beam or girders - single or spread - 2017  
Structure No. 200169000909042  
Length: 85'  
Width: 33.6'  
Facility Carried: VT 00110 ML  
Structure Type: STEEL BOX GIRDER  
Features Intersected: 1ST BRANCH WHITE R.  
Maintenance/Ownership: State

**Bridge 10:**  
Slab - 1941  
Structure No. 300169001009041  
Length: 19'  
Width: 35.0'  
Under Clearance: 6.0'  
Facility Carried: VT110  
Structure Type: CONCRETE SLAB  
Features Intersected: JAIL BROOK  
Surface: Bituminous  
Maintenance: State

**Bridge 11:**  
Box beam or girders - multiple - 1939  
Structure No. 200169001109042  
Length: 84'  
Width: 33.6'  
Facility Carried: VT 00110 ML  
Structure Type: STEEL BOX GIRDER  
Features Intersected: BROOK  
Maintenance/Ownership: State

**Bridge 12:**  
Stringer/multi-beam or girder - 1930  
Structure No. 200169001209042  
Length: 34'  
Width: 19.8'  
Facility Carried: VT 00110 ML  
Structure Type: ROLLED BEAM  
Features Intersected: 1ST BRANCH WHITE R.  
Surface: Bituminous  
Maintenance/Ownership: State

**Bridge 13:**  
Tee Beam - 1934  
Structure No. 200169001309042  
Length: 30'  
Width: 22.1'  
Facility Carried: VT 00110 ML  
Structure Type: CONCRETE T-BEAM  
Features Intersected: 1ST BRANCH WHITE R.  
Surface: Bituminous  
Maintenance/Ownership: State

<b>Historic Projects</b> <ul style="list-style-type: none"> <li>Unknown</li> <li>Retreatment</li> <li>Resurface</li> <li>Bituminous Mix</li> <li>Skinny Mix</li> <li>Bituminous Seal</li> </ul>	<b>Functional Class</b> <ul style="list-style-type: none"> <li>1 - Interstate System</li> <li>2 - Other Freeways and Expressways</li> <li>3 - Principal Arterial</li> <li>4 - Minor Arterial</li> <li>5 - Major Collector</li> <li>6 - Minor Collector</li> </ul>	<b>Curves</b> <ul style="list-style-type: none"> <li>Left (degrees)</li> <li>Right (degrees)</li> </ul>	<b>Grades</b> <ul style="list-style-type: none"> <li>percent grade up</li> <li>percent grade down</li> </ul>	<b>Traffic Counters</b> <ul style="list-style-type: none"> <li>Continuous (CTC)</li> <li>Weight-In-Motion (WIM)</li> <li>Short-Term, Scheduled</li> <li>Short-Term, Unscheduled</li> </ul>	<b>Crash Locations</b> <ul style="list-style-type: none"> <li>Fatal</li> <li>Injury</li> <li>Property Damage Only</li> <li>Unknown Crash Type</li> </ul>	<b>Mileage by Functional Class By Sheet</b> 0169 5 - Major Collector 6.960	<b>Mileage by Town By Sheet</b> CHELSEA - V110-0904 6.96 of 6.96	<b>DISTRICT</b> 4	<b>TOWN</b> CHELSEA	<b>Date:</b> 12/03/19	<b>ROUTE</b> VT-110 ETE mileage: 10.254 to 17.214
<b>Speed Zones</b> 15 20 25 30 35 40 45 50 55 60 65						<b>High Crash Locations (HCL's)</b> Sections (& Intersections) HCL No. 201 - 300 (21 - 30) 1 - 100 (1 - 10) 301 - 400 (31 - 40) 101 - 200 (11 - 20) 401 - 800 (41 - 113)		<b>Page Total Mileage:</b> 6.96 mi		<b>Page Total Mileage:</b> 6.96 mi	