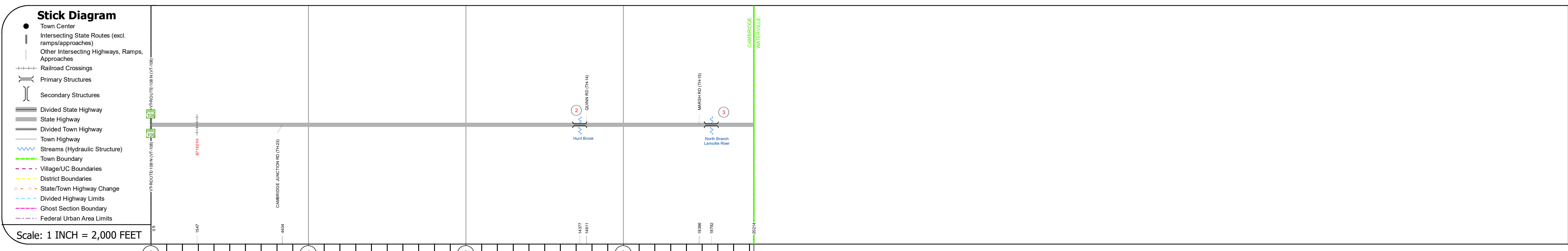
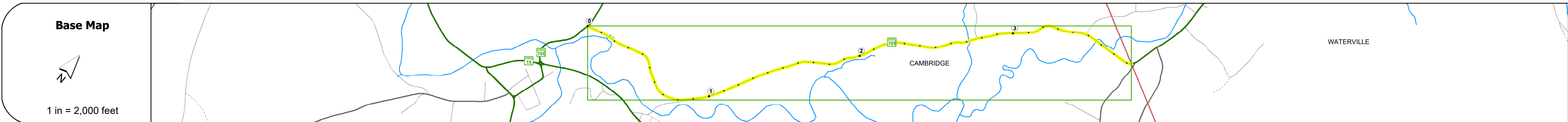
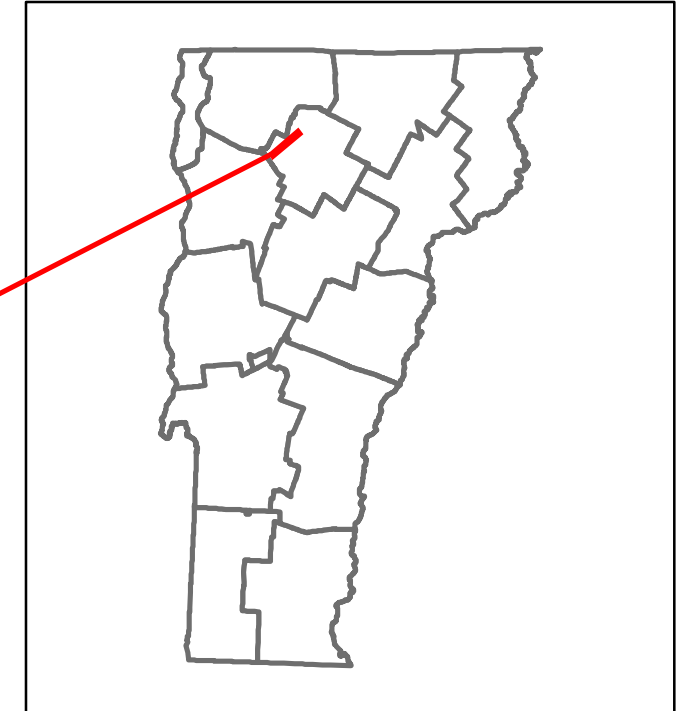


DISTRICT	TOWN	ROUTE
8	CAMBRIDGE	VT-109



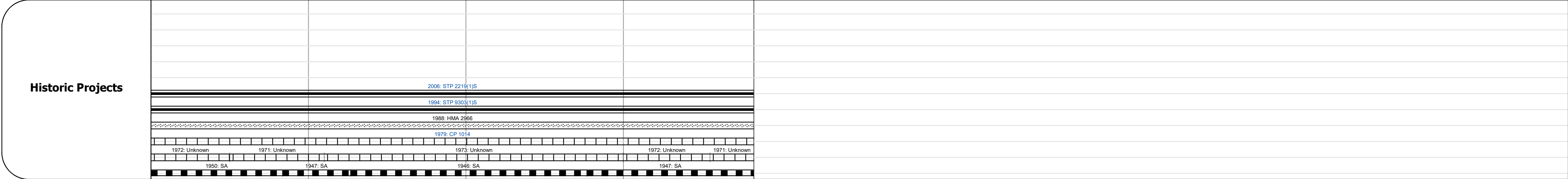
Road Widths	Travellane	Roadway	Lane Count	Base	Subbase
	27	28	27	26	24

Curves	13	5	8	12	5	9	10	12	10	6	5	9	12	5	11	5	8	17
--------	----	---	---	----	---	---	----	----	----	---	---	---	----	---	----	---	---	----

Grades	-8.0	+7.0	-5.0	-5.0	+6.0	+9.0	-8.0	-8.0	-6.0	-6.0	-6.0	+9.0
--------	------	------	------	------	------	------	------	------	------	------	------	------

Guardrails												
------------	--	--	--	--	--	--	--	--	--	--	--	--

Rumblestrips												
--------------	--	--	--	--	--	--	--	--	--	--	--	--



Maintenance Garage	District 8 - HWY Maintenance Cambridge Garage
--------------------	---

Speed Zone	40
------------	----

Functional Class	5
------------------	---

National Highway System	
-------------------------	--

Limited Access Highway	
------------------------	--

Customer Service Level	Local Connector
------------------------	-----------------

Traffic Counters	
------------------	--

AADT	2018	1500
2017	1500	
2016	1400	
2015	1400	
2014	1400	

Crash Locations	2018	
2017		
2016		
2015		
2014		

## STRUCTURE DESCRIPTIONS

**Bridge 2:**  
Slab - 1935  
Structure No. 300282000208021  
Length: 23'  
Width: 32.4'  
Under Clearance: 7.0'  
Facility Carried: VT 109  
Structure Type: CONCRETE SLAB  
Features Intersected: HUNT BROOK  
Surface: Bituminous  
Maintenance: State

**Bridge 3:**  
Stringer/multi-beam or girder - 1934  
Structure No. 200282000308022  
Length: 74'  
Width: 20.0'  
Facility Carried: VT 00109 ML  
Structure Type: ROLLED BEAM  
Features Intersected: N. BRANCH LAMOLLE R  
Surface: Bituminous  
Maintenance/Ownership: State

<b>Historic Projects</b> <ul style="list-style-type: none"> <li>Unknown</li> <li>Retreatment</li> <li>Resurface</li> <li>Bituminous Mix</li> <li>Skinny Mix</li> <li>Bituminous Seal</li> </ul>	<b>Functional Class</b> <ul style="list-style-type: none"> <li>1 - Interstate System</li> <li>2 - Other Freeways and Expressways</li> <li>3 - Principal Arterial</li> <li>4 - Minor Arterial</li> <li>5 - Major Collector</li> <li>6 - Minor Collector</li> </ul>	<b>Curves</b> <ul style="list-style-type: none"> <li>Left</li> <li>Right</li> </ul>	<b>Grades</b> <ul style="list-style-type: none"> <li>grade up</li> <li>grade down</li> </ul>	<b>Traffic Counters</b> <ul style="list-style-type: none"> <li>Continuous (CTC)</li> <li>Weight-In-Motion (WIM)</li> <li>Short-Term, Scheduled</li> <li>Short-Term, Unscheduled</li> </ul>	<b>Crash Locations</b> <ul style="list-style-type: none"> <li>Fatal</li> <li>Injury</li> <li>Property Damage Only</li> <li>Unknown Crash Type</li> </ul>	<b>Mileage by Functional Class By Sheet</b> 0282 5 - Major Collector 3.828 Page Total Mileage: 3.828 mi	<b>Mileage by Town By Sheet</b> CAMBRIDGE - V109-0802 3.828 of 3.828 Page Total Mileage: 3.828 mi	<b>DISTRICT</b> 8	<b>TOWN</b> CAMBRIDGE	<b>Date:</b> 12/03/19	<b>ROUTE</b> VT-109 ETE mileage: 0.0 to 3.828
--	--	--	---	---	---	---	---	----------------------	--------------------------	-----------------------	---