

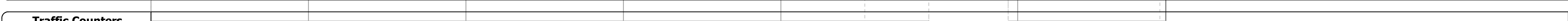



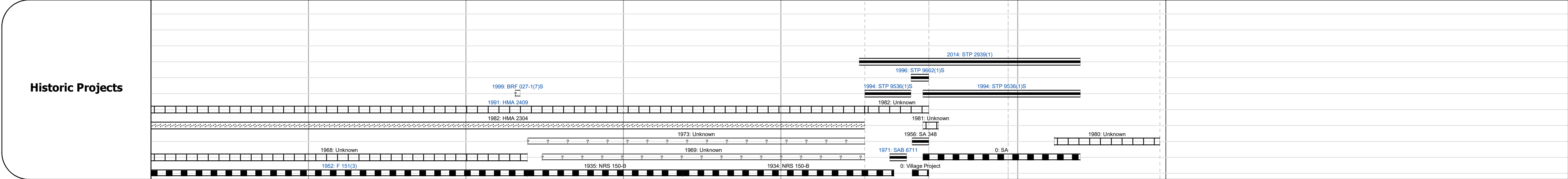
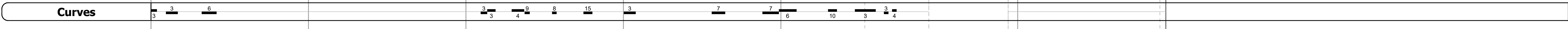
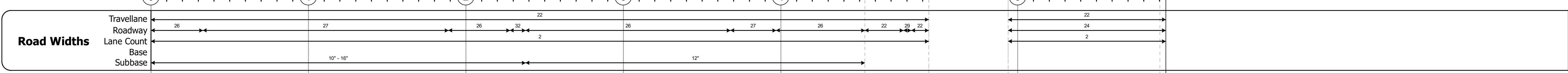
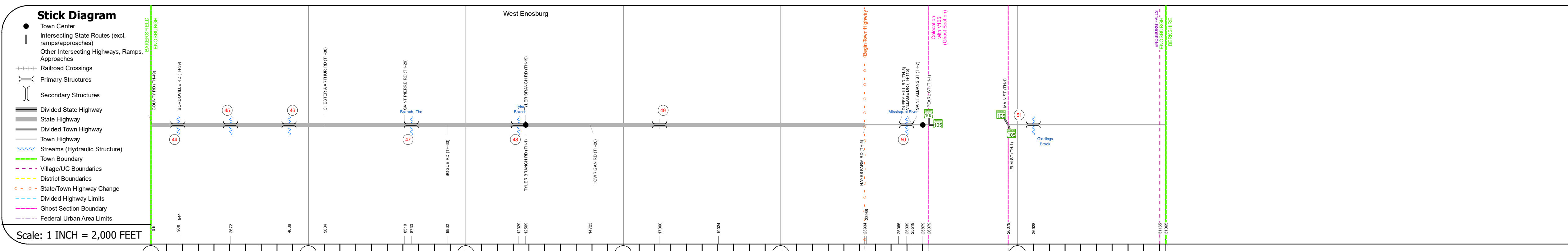
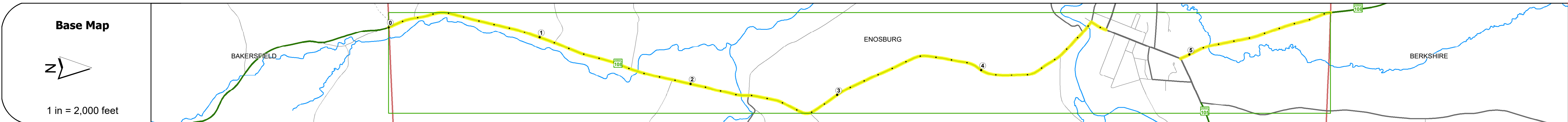
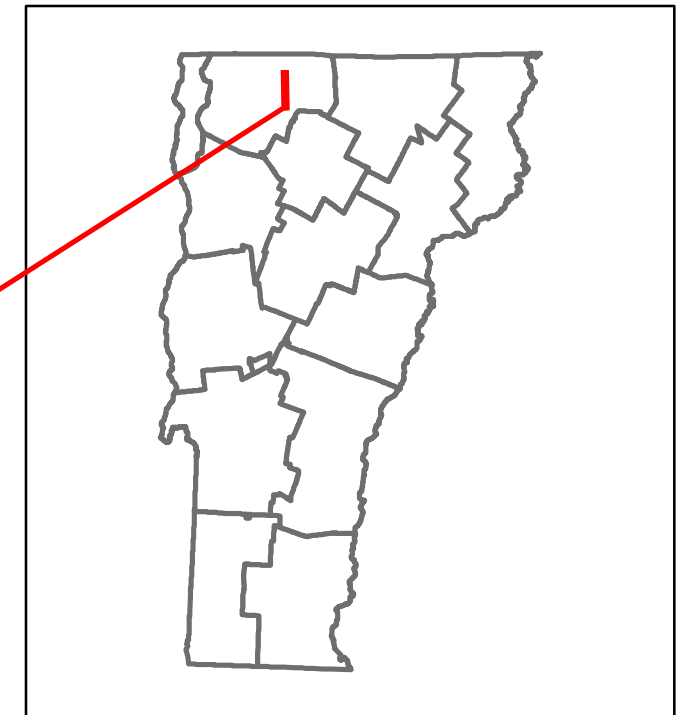


# Route Log and Progress Chart

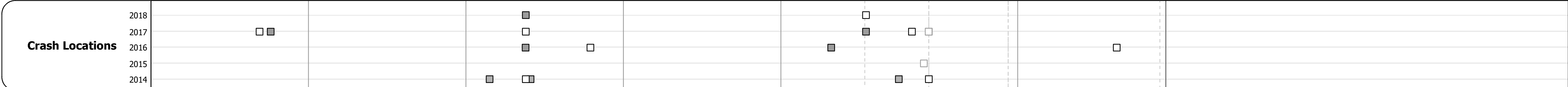
**DRAFT**

Please Note: Errors and Omissions May Exist.  
Contact the VTrans Mapping Section with questions or concerns.

DISTRICT	TOWN	ROUTE
8	ENOSBURG	VT-108



Year	Station 0+00	Station 1+00	Station 2+00	Station 3+00	Station 4+00	Station 5+00
2018	1400	1400	2000	2500	3000	1400
2017	1400	1400	2000	2500	3000	1300
2016	1300	1300	2000	2500	3100	1100
2015	1300	1300	2000	2500	3100	1000
2014	1300	1300	2000	2500	3100	990



## STRUCTURE DESCRIPTIONS

- Culvert 44:**  
Culvert - 1952  
Structure No. 300271004406031  
Length: 12'  
Under Clearance: 7.0'  
Facility Carried: VT-108  
Structure Type: CGMPPA  
Features Intersected: BEAVER MEADOW BROOK  
Maintenance: State
- Culvert 45:**  
Culvert - 1952  
Structure No. 300271004506031  
Length: 12'  
Under Clearance: 7.5'  
Facility Carried: VT-108  
Structure Type: CGMPPA  
Features Intersected: BROOK / CATTLE PASS  
Maintenance: State
- Bridge 46:**  
Slab - 1952  
Structure No. 200027004606032  
Length: 25'  
Width: 30.0'  
Facility Carried: VT 00108 ML  
Structure Type: CONCRETE SLAB  
Features Intersected: BROOK AND CATTLE PASS  
Surface: Bituminous  
Maintenance/Ownership: State
- Bridge 47:**  
Stringer/multi-beam or girder - 1952  
Structure No. 200027004706032  
Length: 54'  
Width: 30.3'  
Facility Carried: VT 00108 ML  
Structure Type: ROLLED BEAM  
Features Intersected: THE BRANCH  
Surface: Bituminous  
Maintenance/Ownership: State
- Bridge 48:**  
Stringer/multi-beam or girder - 1998  
Structure No. 200027004806032  
Length: 76'  
Width: 32.7'  
Facility Carried: VT 00108 ML  
Structure Type: WELDED PLATE GIRDER  
Features Intersected: TYLER BRANCH  
Surface: Bituminous  
Maintenance/Ownership: State
- Bridge 49:**  
Other  
Structure No. 300271004906031  
Structure Type: Unknown  
Features Intersected: CATTLE PASS  
Maintenance/Ownership: State
- Bridge 50:**  
Stringer/multi-beam or girder - 1970  
Structure No. 200027005006032  
Length: 245'  
Width: 29.8'  
Facility Carried: VT 00108 ML  
Structure Type: 2-SP CONT WELDED GDR  
Features Intersected: MISSISQUOI RIVER  
Surface: Bituminous  
Maintenance/Ownership: Town
- Culvert 51:**  
Culvert - 2012  
Structure No. 300305005106031  
Length: 10'  
Under Clearance: 8.0'  
Facility Carried: VT-108  
Structure Type: SEGMENTAL RC BOX  
Features Intersected: GIDDINGS BROOK  
Maintenance: Town

<b>Historic Projects</b> <ul style="list-style-type: none"> <li>Unknown</li> <li>Retreatment</li> <li>Resurface</li> <li>Bituminous Mix</li> <li>Skinny Mix</li> <li>Bituminous Seal</li> </ul>	<b>Functional Class</b> <ul style="list-style-type: none"> <li>1 - Interstate System</li> <li>2 - Other Freeways and Expressways</li> <li>3 - Principal Arterial</li> <li>4 - Minor Arterial</li> <li>5 - Major Collector</li> <li>6 - Minor Collector</li> </ul>	<b>Curves</b> <ul style="list-style-type: none"> <li>Left (degrees)</li> <li>Right (degrees)</li> </ul>	<b>Grades</b> <ul style="list-style-type: none"> <li>Special grade up</li> <li>Special grade down</li> </ul>	<b>Traffic Counters</b> <ul style="list-style-type: none"> <li>Continuous (CTC)</li> <li>Weight-In-Motion (WIM)</li> <li>Short-Term, Scheduled</li> <li>Short-Term, Unscheduled</li> </ul>	<b>Crash Locations</b> <ul style="list-style-type: none"> <li>Fatal</li> <li>Injury</li> <li>Property Damage Only</li> <li>Unknown Crash Type</li> </ul>	<b>Mileage by Functional Class By Sheet</b> 027 4 - Minor Arterial 0305 5 - Major Collector 4.939 1.001	<b>Mileage by Town By Sheet</b> ENOSBURG - V108-0603 Ghost Section - (VT-105, MM 0.699 to 1.203) 5.94 of 5.94	<b>DISTRICT</b> 8	<b>TOWN</b> ENOSBURG	<b>Date:</b> 12/03/19	<b>ROUTE</b> VT-108 ETE mileage: 32.127 to 38.067
--	--	--	---	---	---	---	--	----------------------	-------------------------	-----------------------	---