

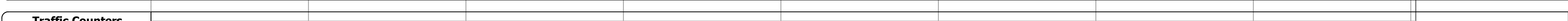



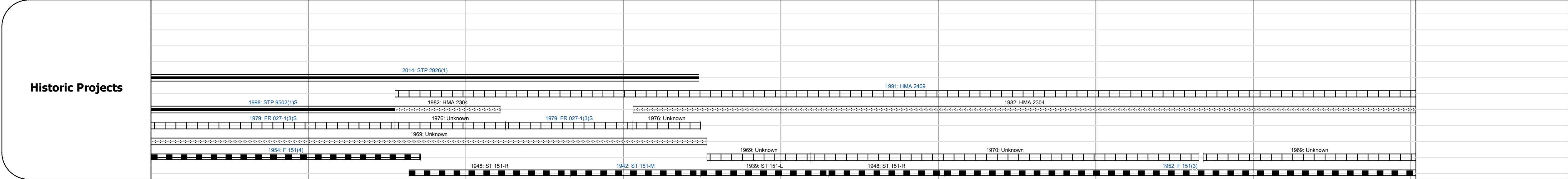
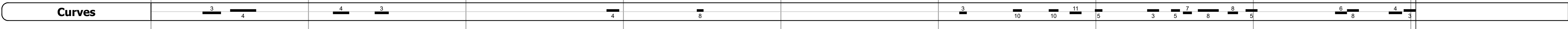
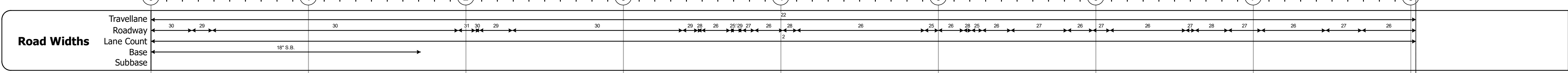
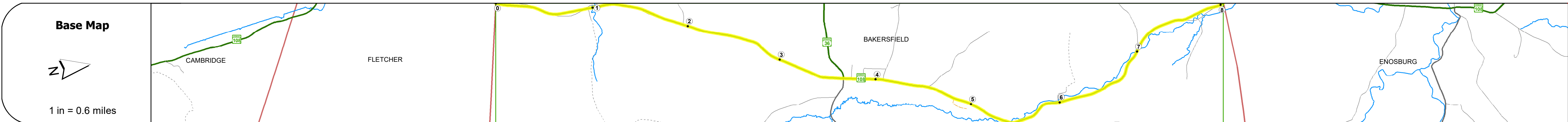
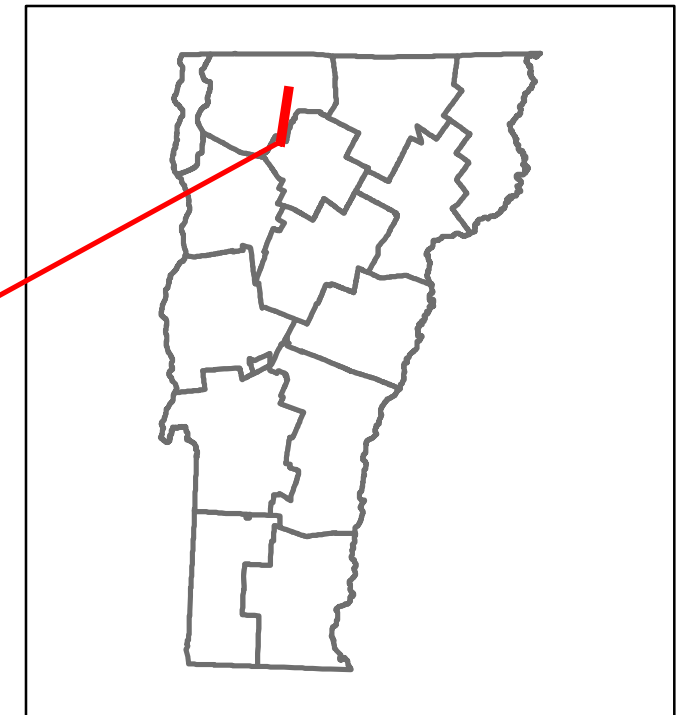


Route Log and Progress Chart


DRAFT

Please Note: Errors and Omissions May Exist.
Contact the VTrans Mapping Section with questions or concerns.

DISTRICT	TOWN	ROUTE
8	BAKERSFIELD	VT-108



Year	Station 0+00	Station 1+00	Station 2+00	Station 3+00	Station 4+00	Station 5+00	Station 6+00	Station 7+00	Station 8+00
2018	1100						1900		1300
2017	1000						1800		1300
2016	990						1700		1300
2015	930						1600		1300
2014	950						1700		1300



STRUCTURE DESCRIPTIONS

- Culvert 31:**
Culvert - 1954
Structure No. 300271003106011
Length: 12'
Under Clearance: 8.0'
Facility Carried: VT108
Structure Type: CONC RIGID FRAME+BOX
Features Intersected: BROOK
Maintenance: State
- Bridge 32:**
Other
Structure No. 300271003206011
Structure Type: Unknown
Features Intersected: CATTLE PASS
Maintenance/Ownership: State
- Bridge 33:**
Frame - 1954
Structure No. 300271003306011
Length: 14'
Under Clearance: 12.0'
Facility Carried: VT108
Structure Type: CONCRETE RIGID FRAME
Features Intersected: KINGS HILL BROOK
Maintenance: State
- Culvert 34:**
Culvert - 1954
Structure No. 300271003406011
Length: 7'
Under Clearance: 6.0'
Facility Carried: VT108
Structure Type: SEGMENTAL RC PIPE
Features Intersected: CATTLE PASS
Maintenance: State
- Bridge 37:**
Slab - 1952
Structure No. 200027003706012
Length: 25'
Width: 29.7'
Facility Carried: VT 00108 ML
Structure Type: CONCRETE SLAB
Features Intersected: THE BRANCH
Surface: Bituminous
Maintenance/Ownership: State
- Culvert 40:**
Culvert - 1952
Structure No. 300271004006011
Length: 7'
Under Clearance: 6.0'
Facility Carried: VT108
Structure Type: SEGMENTAL RC PIPE
Features Intersected: CATTLE PASS
Maintenance: State
- Bridge 41:**
Tee Beam - 1952
Structure No. 200027004106012
Length: 34'
Width: 30.7'
Facility Carried: VT 00108 ML
Structure Type: CONCRETE T-BEAM
Features Intersected: THE BRANCH
Surface: Bituminous
Maintenance/Ownership: State
- Culvert 42:**
Culvert - 1952
Structure No. 300271004206011
Length: 7'
Under Clearance: 6.0'
Facility Carried: VT108
Structure Type: SEGMENTAL RC PIPE
Features Intersected: CATTLE PASS
Maintenance: State
- Culvert 43:**
Culvert - 1952
Structure No. 300271004306011
Length: 7'
Under Clearance: 6.0'
Facility Carried: VT108
Structure Type: SEGMENTAL RC PIPE
Features Intersected: CATTLE PASS
Maintenance: State

Historic Projects <ul style="list-style-type: none"> Unknown Bituminous Concrete Retreatment Resurface Bituminous Mix Skinny Mix Bituminous Seal 	Functional Class <ul style="list-style-type: none"> 1 - Interstate System 2 - Other Freeways and Expressways 3 - Principal Arterial 4 - Minor Arterial 5 - Major Collector 6 - Minor Collector 	Curves <ul style="list-style-type: none"> Left Right 	Grades <ul style="list-style-type: none"> grade up grade down 	Traffic Counters <ul style="list-style-type: none"> Continuous (CTC) Weigh-In-Motion (WIM) Short-Term, Scheduled Short-Term, Unscheduled 	Crash Locations <ul style="list-style-type: none"> Fatal Injury Property Damage Only Unknown Crash Type 	Mileage by Functional Class By Sheet 027 4 - minor Arterial 8.032	Mileage by Town By Sheet BAKERSFIELD - V108-0601 8.032 of 8.032	DISTRICT 8	TOWN BAKERSFIELD	Date: 12/03/19	ROUTE VT-108 ETE mileage: 24.095 to 32.127
---	--	--	---	--	---	---	---	----------------------	----------------------------	-----------------------	---