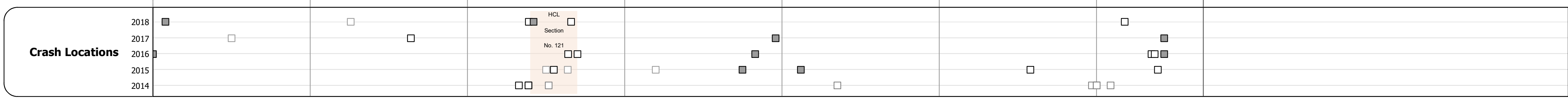

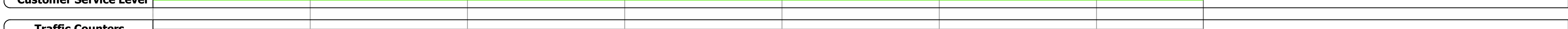






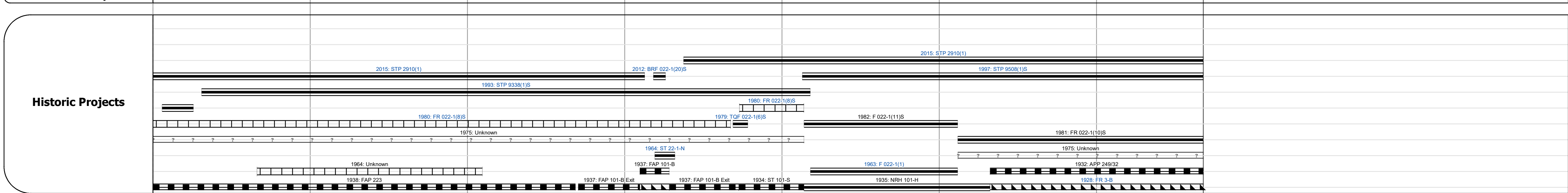
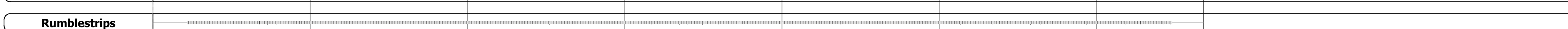
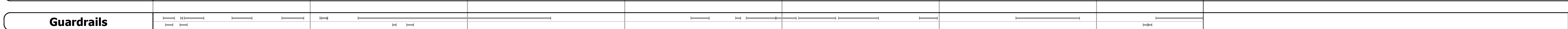
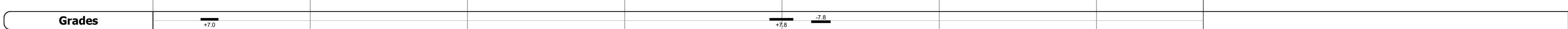
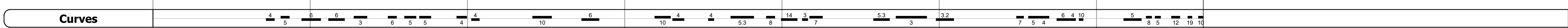
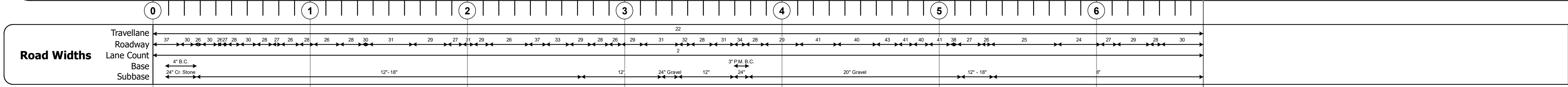
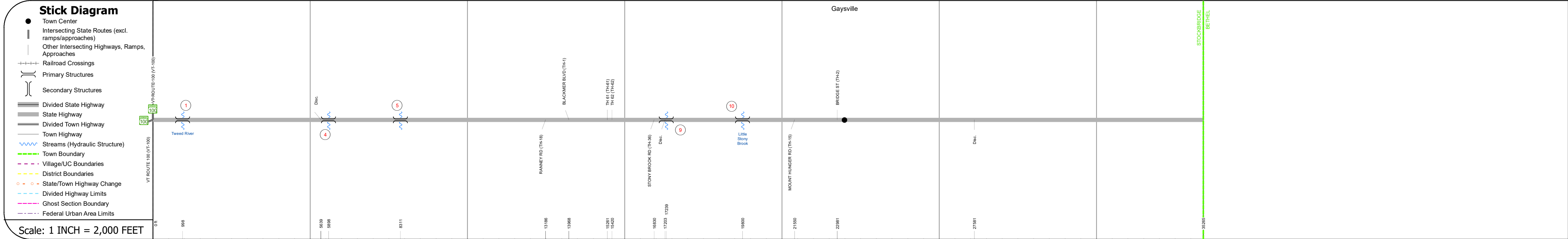
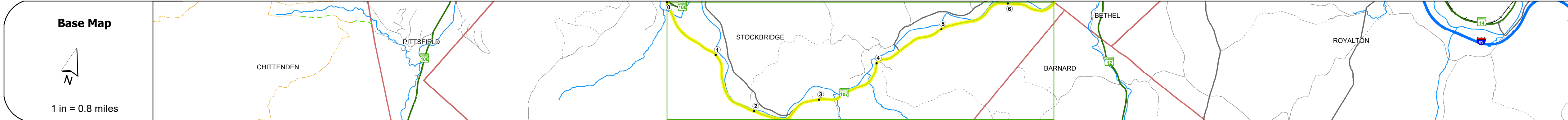


DISTRICT	TOWN	ROUTE
4	STOCKBRIDGE	VT-107



## STRUCTURE DESCRIPTIONS

**Bridge 1:**  
Stringer/multi-beam or girder - 1992  
Structure No. 200022000114192  
Length: 196'  
Width: 38.6'  
Facility Carried: VT 00107 ML  
Structure Type: 2 SP CONT WELDED GIR  
Features Intersected: TWEED RIVER  
Surface: Bituminous  
Maintenance/Ownership: State

**Culvert 4:**  
Culvert - 1937  
Structure No. 300221000414191  
Length: 8'  
Under Clearance: 4.5'  
Facility Carried: VT107  
Structure Type: RC BOX  
Features Intersected: BROOK  
Maintenance: State

**Culvert 5:**  
Culvert - 2011  
Structure No. 300221000514191  
Length: 8'  
Under Clearance: 6.0'  
Facility Carried: VT107  
Structure Type: SEGMENTAL RC BOX  
Features Intersected: BROOK  
Maintenance: State

**Bridge 9:**  
Stringer/multi-beam or girder - 2012  
Structure No. 200022000914192  
Length: 154'  
Width: 30.5'  
Facility Carried: VT 00107 ML  
Structure Type: CURV PLATE GIRDER  
Features Intersected: STONY BROOK  
Surface: Bituminous  
Maintenance/Ownership: State

**Bridge 10:**  
Tee Beam - 1934  
Structure No. 200022001014192  
Length: 38'  
Width: 37.31'  
Facility Carried: VT 00107 ML  
Structure Type: CONCRETE T-BEAM  
Features Intersected: LITTLE STONY BROOK  
Surface: Bituminous  
Maintenance/Ownership: State

<b>Historic Projects</b> Unknown, Retreatment, Resurface, Bituminous Mix, Skiny Mix, Bituminous Seal Bituminous Concrete, Surface Treated Gravel, Cold Plane and Bituminous Concrete, Reclaimed Base and Bituminous Concrete, Concrete, Gravel	<b>Functional Class</b> 1- Interstate System, 2- Other Freeways and Expressways, 3- Principal Arterial, 4- Minor Arterial, 5- Major Collector, 6- Minor Collector	<b>Curves</b> Left (degrees), Right (degrees) <b>Grades</b> (degrees) grade up, (degrees) grade down <b>Road Widths</b> (ft)	<b>Traffic Counters</b> Continuous (CTC), Weigh-In-Motion (WIM), Short-Term, Scheduled, Short-Term, Unscheduled (counter ID) <b>AADT</b> (AADT)	<b>Crash Locations</b> Fatal, Injury, Property Damage Only, Unknown Crash Type <b>High Crash Locations (HCL's)</b> Sections (& Intersections) HCL No. 1-100 (1-10), 101-200 (11-20), 201-300 (21-30), 301-400 (31-40), 401-500 (41-50), 501-600 (51-60), 601-700 (61-70)	<b>Mileage by Functional Class By Sheet</b> 022 4 - Minor Arterial 6.679 <b>Page Total Mileage: 6.679 mi</b>	<b>Mileage by Town By Sheet</b> STOCKBRIDGE - V107-1419 6.679 of 6.679 <b>Page Total Mileage: 6.679 mi</b>	<b>DISTRICT</b> 4	<b>TOWN</b> STOCKBRIDGE	<b>Date:</b> 12/03/19 <b>1 of 1</b> TWN mileage: 0.0 to 6.679	<b>ROUTE</b> VT-107 ETE mileage: 0.0 to 6.679
--	--	---	--	--	--	--	----------------------	----------------------------	---	---