Route Log and Progress Chart

DRAFT

Please Note: Errors and Omissions May Exist.
Contact the VTrans Mapping Section with questions or concerns.

DISTRICT	TOWN	ROUTE
4	ROYALTON	VT-107

VERMONT 107

Base Map

N

1 in = 1,000 feet

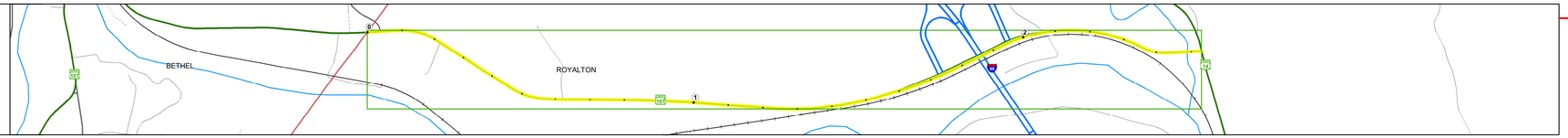

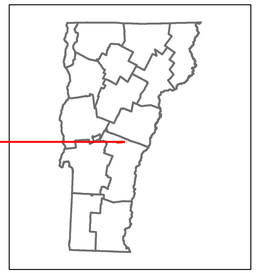

Stick Diagram

Road Widths

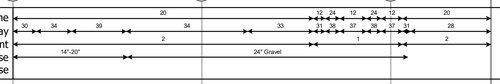

Curves

Grades

Guardrails

Rumblestrips

Historic Projects

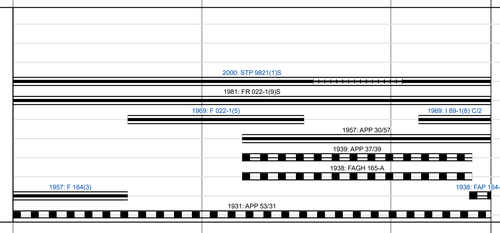

Maintenance Garage

District 4 - HWY Maintenance Royalton Garage

Speed Zone

45

Functional Class

4 — 5

National Highway System

Limited Access Highway

Customer Service Level

Regional Corridor — Local Connector

Traffic Counters

AADT

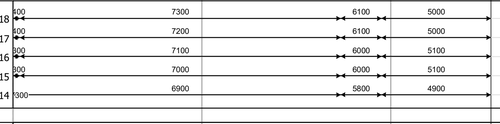

Crash Locations

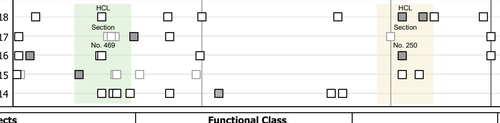

STRUCTURE DESCRIPTIONS

Culvert 18:
Culvert - 1956
Structure No. 300221001814161
Length: 7'
Under Clearance: 7.0'
Facility Carried: VT107
Structure Type: ACCGMPP
Features Intersected: BROOK
Maintenance: State

Culvert 20:
Culvert - 1969
Structure No. 300221002014161
Length: 6'
Under Clearance: 6.0'
Facility Carried: VT107
Structure Type: ACCGMPP
Features Intersected: BROOK
Maintenance: State

Bridge 20A:
Stringer/multi-beam or girder - 1968
Structure No. 200089026S14162
Length: 917'
Facility Carried: I 89 ML
Structure Type: 6 SP CONT GIRDER
Features Intersected: I 89 OVER VT.107

Bridge 20B:
Stringer/multi-beam or girder - 1968
Structure No. 200089026N14162
Length: 917'
Facility Carried: I 89 ML
Structure Type: 6 SP CONT GIRDER
Features Intersected: I 89 OVER VT.107

Bridge 21:
Stringer/multi-beam or girder - 1937
Structure No. 200150002114162
Length: 148'
Width: 30.0'
Facility Carried: VT 00107 ML
Structure Type: 3 SP ROLLED BEAM
Features Intersected: 2ND BRANCH WHITE R.
Surface: Bituminous
Maintenance/Ownership: State

Historic Projects

- Unknown
- Retreatment
- Resurface
- Bituminous Mix
- Skinny Mix
- Bituminous Seal
- Bituminous Concrete
- Bituminous Macadam
- Cold Plane and Bituminous Concrete
- Concrete
- Gravel
- Surface Treated
- Gravel
- Plant Mix
- Reclaimed Base and Bituminous Concrete

Indicated plans available - http://vtransmap01.act.state.vt.us/rp/dpr/Dwebstore/

Functional Class

- 1 - Interstate System
- 2 - Other Freeways and Expressways
- 3 - Principal Arterial
- 4 - Minor Arterial
- 5 - Major Collector
- 6 - Minor Collector

Speed Zones

SPEED 25, SPEED 30, SPEED 35, SPEED 40, SPEED 45, SPEED 50, SPEED 55, SPEED 60, SPEED 65

Curves

(degrees) Left, Right

Grades

(percent) grade up, grade down

Road Widths

(ft)

Traffic Counters

- Continuous (CTC)
- Weigh-In-Motion (WIM)
- Short-Term, Scheduled
- Short-Term, Unscheduled

(counter ID)

AADT

(AADT)

Crash Locations

- Fatal
- Injury
- Property Damage Only
- Unknown Crash Type

High Crash Locations (HCL's)

Sections (& Intersections)

HCL No.	
1 - 100 (1 - 10)	201 - 300 (21 - 30)
101 - 200 (11 - 20)	301 - 400 (31 - 40)
	401 - 800 (41 - 113)

Mileage by Functional Class By Sheet

022	4 - Minor Arterial	1.957
0150	5 - Major Collector	0.573

Page Total Mileage: 2.530 mi

Mileage by Town By Sheet

ROYALTON - V107-1416	2.53 of 2.53

Page Total Mileage: 2.53 mi

DISTRICT	TOWN	Date: 12/03/19	ROUTE
4	ROYALTON	1 of 1 TWN mileage: 0.0 to 2.53	VT-107 ETE mileage: 10.952 to 13.482

For More Information Contact - Vermont Agency of Transportation, Policy, Planning and Intermodal Development Division - Mapping Section, 1 National Life Drive, Montpelier, VT 05633-5001 Telephone: 802-828-2600.