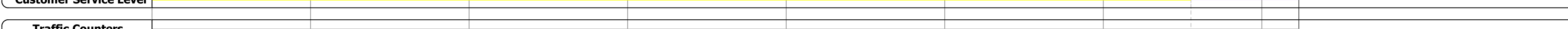






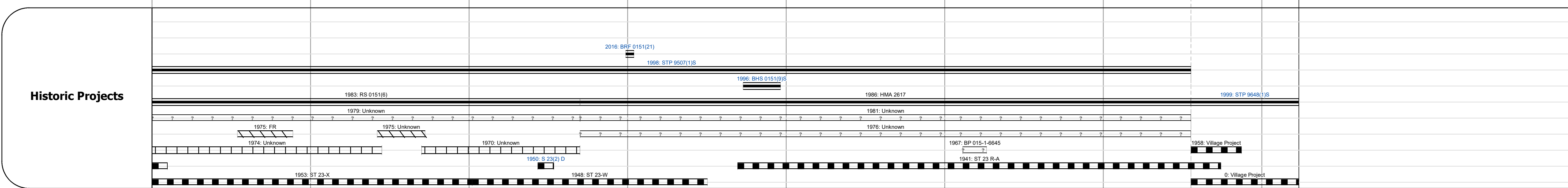
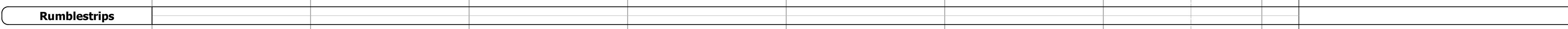
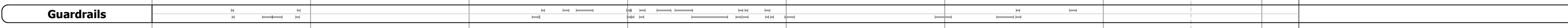
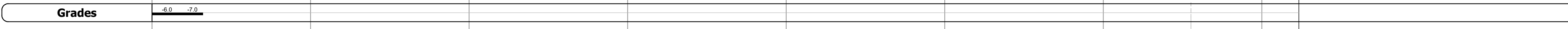

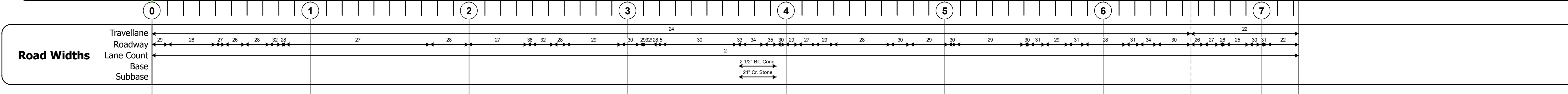
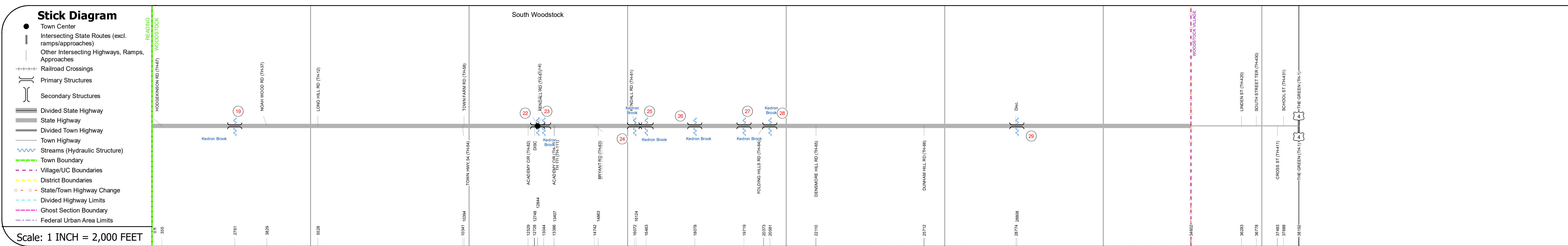
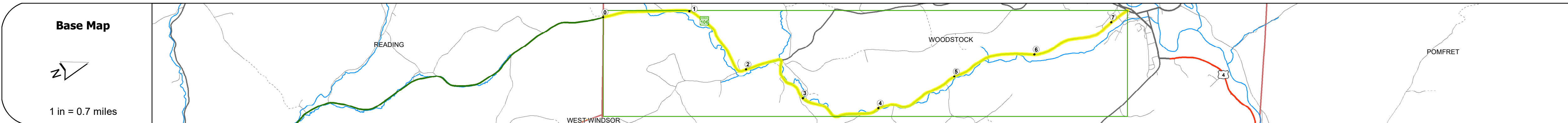
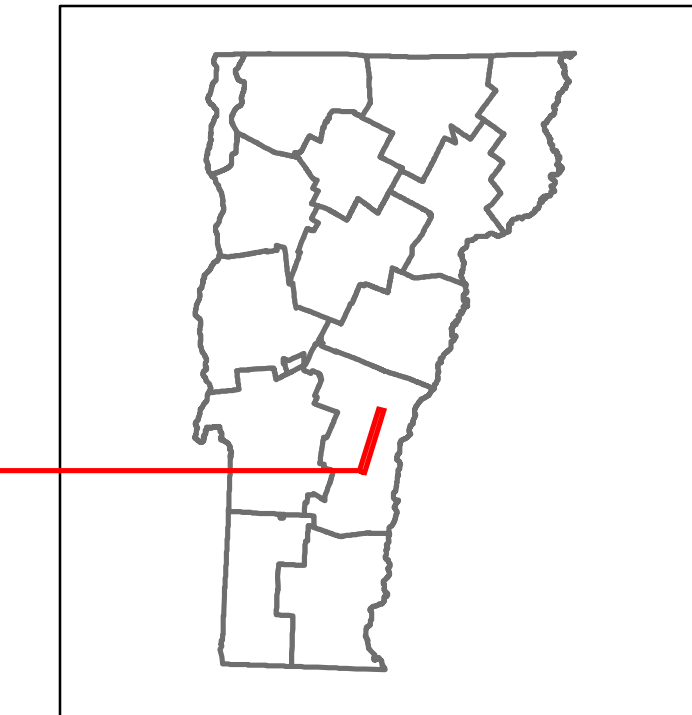
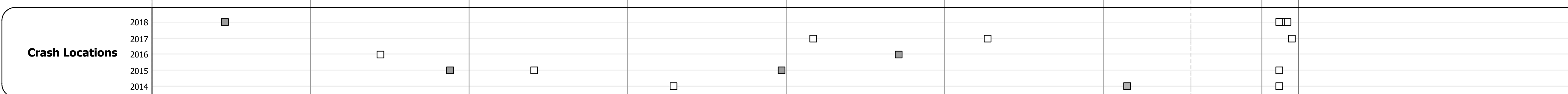


DISTRICT	TOWN	ROUTE
4	WOODSTOCK	VT-106



Year	Station 0+00	Station 1+00	Station 2+00	Station 3+00	Station 4+00	Station 5+00	Station 6+00	Station 7+00
2018	1100	1700	2800	2400	2400	2500	2500	2500
2017	1100	1600	2400	2400	2500	2500	2500	2500
2016	1000	1600	2000	2500	2500	2500	2500	2500
2015	1000	1500	1600	2500	2500	2500	2500	2500
2014	1000	1500	1600	2500	2500	2500	2500	2500



STRUCTURE DESCRIPTIONS

- Bridge 19:** Slab - 1926, Structure No. 300151001914241, Length: 15', Width: 26.8', Under Clearance: 6.0', Facility Carried: VT 106, Structure Type: CONCRETE SLAB, Features Intersected: BROOK, Surface: Bituminous, Maintenance: State
- Culvert 22:** Culvert - 1950, Structure No. 300151002214241, Length: 9', Under Clearance: 5.0', Facility Carried: VT 106, Structure Type: RC BOX, Features Intersected: BROOK, Maintenance: State
- Bridge 23:** Frame - 1950, Structure No. 200151002314242, Length: 35', Width: 38.0', Facility Carried: VT 00106 ML, Features Intersected: KEDRON BROOK, Surface: Bituminous, Maintenance/Ownership: State
- Culvert 24:** Culvert - 2016, Structure No. 200151002414242, Length: 45', Width: 30.0', Facility Carried: VT 00106 ML, Structure Type: PRECAST RIGID FRAME, Features Intersected: KEDRON BROOK, Surface: Bituminous, Maintenance/Ownership: State
- Bridge 25:** Slab - 1934, Structure No. 300151002514241, Length: 21', Width: 30.5', Under Clearance: 12.0', Facility Carried: VT 106, Structure Type: CONCRETE SLAB, Features Intersected: KEDRON BROOK, Surface: Bituminous, Maintenance: State
- Culvert 26:** Culvert - 1955, Structure No. 300151002614241, Length: 10', Under Clearance: 8.0', Facility Carried: VT 106, Structure Type: CGMPA, Features Intersected: KEDRON BROOK, Maintenance: State
- Bridge 27:** Slab - 1923, Structure No. 200151002714242, Length: 35', Width: 32.2', Facility Carried: VT 00106 ML, Structure Type: CONCRETE SLAB, Features Intersected: KEDRON BROOK, Surface: Bituminous, Maintenance/Ownership: State
- Bridge 28:** Stringer/multi-beam or girder - 1939, Structure No. 200151002814242, Length: 59', Width: 32.6', Facility Carried: VT 00106 ML, Structure Type: PRESTRESS CONC I BM, Features Intersected: KEDRON BROOK, Surface: Bituminous, Maintenance/Ownership: State
- Bridge 29:** Stringer/multi-beam or girder - 1939, Structure No. 200151002914242, Length: 69', Width: 26.3', Facility Carried: VT 00106 ML, Structure Type: ROLLED BEAM, Features Intersected: HEDGEHOG BROOK, Maintenance/Ownership: State

Historic Projects <ul style="list-style-type: none"> Unknown Retreatment Resurface Bituminous Mix Skiny Mix Bituminous Seal 	Functional Class <ul style="list-style-type: none"> 1 - Interstate System 2 - Other 3 - Principal Arterial 4 - Minor Arterial 5 - Major Collector 6 - Minor Collector 	Curves <ul style="list-style-type: none"> Left (degrees) Right (degrees) 	Grades <ul style="list-style-type: none"> percent grade up percent grade down 	Traffic Counters <ul style="list-style-type: none"> Continuous (CTC) Weigh-In-Motion (WIM) Short-Term, Scheduled Short-Term, Unscheduled 	Crash Locations <ul style="list-style-type: none"> Fatal Injury Property Damage Only Unknown Crash Type 	Mileage by Functional Class By Sheet 0151 5 - Major Collector 7.233	Mileage by Town By Sheet WOODSTOCK - V106-1424 7.233 of 7.233	DISTRICT 4	TOWN WOODSTOCK	Date: 12/03/19	ROUTE VT-106 ETE mileage: 18.73 to 25.963
---	---	--	---	--	---	---	---	----------------------	--------------------------	-----------------------	--