Route Log and Progress Chart

DRAFT

Please Note: Errors and Omissions May Exist.
Contact the VTrans Mapping Section with questions or concerns.

DISTRICT	TOWN	ROUTE
2	SPRINGFIELD	VT-106

VERMONT 106

Base Map

1 in = 2,000 feet

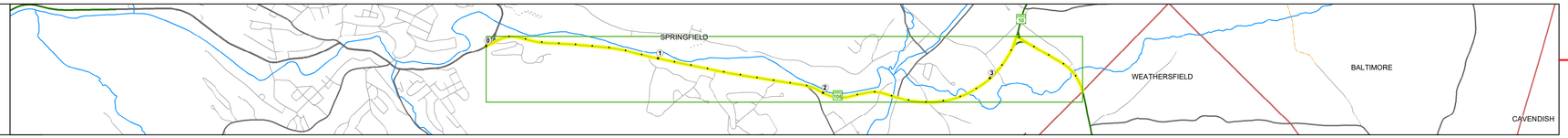

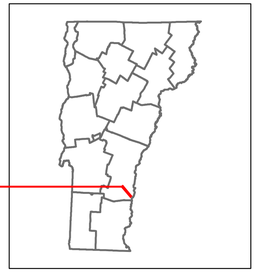

Stick Diagram

- Town Center
- Intersecting State Routes (excl. ramps/approaches)
- Other Intersecting Highways, Ramps, Approaches
- Railroad Crossings
- Primary Structures
- Secondary Structures
- Divided State Highway
- State Highway
- Divided Town Highway
- Town Highway
- Streams (Hydraulic Structure)
- Town Boundary
- Village/UC Boundaries
- District Boundaries
- State/Town Highway Change
- Divided Highway Limits
- Ghost Section Boundary
- Federal Urban Area Limits

Scale: 1 INCH = 2,000 FEET

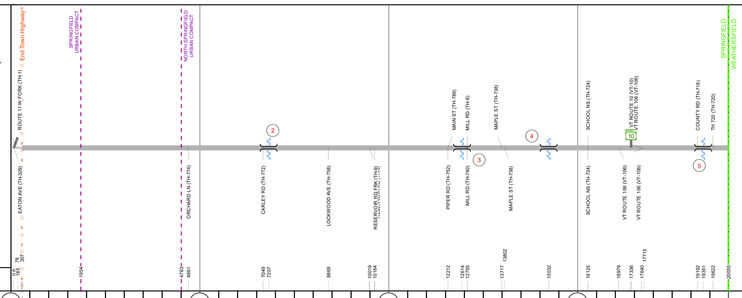

Road Widths

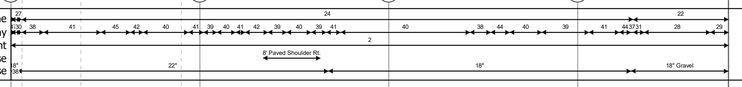

Curves

Grades

Guardrails

Rumblestrips

Historic Projects



Maintenance Garage

District 2 - HWY Maintenance Chester Garage

Speed Zone

Functional Class

National Highway System

Limited Access Highway

Customer Service Level

Arterial Highway — Local Connector

Traffic Counters

Y436, Y126, Y019, Y124, Y702, Y186

AADT

2018	8700	9200	8200	5600	7700
2017	8800	9600	8500	5700	7700
2016	8900	9900	8900	5800	7600
2015	9000	10300	9200	5900	7600
2014	9200	9600	9200	6000	6200

Crash Locations

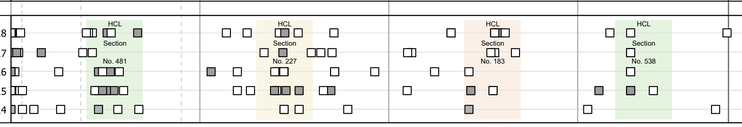

STRUCTURE DESCRIPTIONS

Culvert 2:
Culvert - 1957
Structure No. 300162000214181
Length: 18'
Under Clearance: 5.0'
Facility Carried: VT106
Structure Type: RC BOX
Features Intersected: BROOK
Maintenance: State

Bridge 3:
Stringer/multi-beam or girder - 1958
Structure No. 200016000314182
Length: 222'
Width: 50.0'
Facility Carried: VT 00106 ML
Structure Type: 3 SPAN ROLLED BEAM
Features Intersected: BLACK RIVER
Surface: Bituminous
Maintenance/Ownership: State

Culvert 4:
Culvert - 1958
Structure No. 300162000414181
Length: 13'
Under Clearance: 14.0'
Facility Carried: VT106
Structure Type: CGMPP
Features Intersected: BROOK
Maintenance: State

Culvert 5:
Culvert - 1960
Structure No. 300151000514181
Length: 12'
Under Clearance: 6.0'
Facility Carried: VT106
Structure Type: RC BOX
Features Intersected: BROOK
Maintenance: State

Historic Projects

Unknown, Retreatment, Resurface, Bituminous Mix, Skinny Mix, Bituminous Seal, Bituminous Concrete, Bituminous Macadam, Cold Plane and Bituminous Concrete, Concrete, Gravel, Surface Treated Gravel, Plant Mix, Reclaimed Base and Bituminous Concrete

Indicated plans available - http://vtransmap01.aot.state.vt.us/rp/dpr/DIwebstore/

Functional Class

1 - Interstate System; 2 - Other Freeways and Expressways; 3 - Principal Arterial; 4 - Minor Arterial; 5 - Major Collector; 6 - Minor Collector

Speed Zones

25, 30, 35, 40, 45, 50, 55, 60, 65

Curves

(degrees) Left, Right

Grades

(percent) grade up, grade down

Road Widths

(ft)

Traffic Counters

Continuous (CTC); Weigh-In-Motion (WIM); Short-Term, Scheduled; Short-Term, Unscheduled (counter ID)

AADT

(AADT)

Crash Locations

Fatal; Injury; Property Damage Only; Unknown Crash Type

High Crash Locations (HCL's)

Sections (& Intersections)

HCL No.: 1 - 100 (1 - 10); 101 - 200 (11 - 20); 201 - 300 (21 - 30); 301 - 400 (31 - 40); 401 - 800 (41 - 113)

Mileage by Functional Class By Sheet

016-2	4 - Minor Arterial	3.283
0151	5 - Major Collector	0.515

Page Total Mileage: 3.798 mi

Mileage by Town By Sheet

SPRINGFIELD - V106-1418	3.798 of 3.798

Page Total Mileage: 3.798 mi

DISTRICT	TOWN	Date: 12/22/19	ROUTE
2	SPRINGFIELD	1 of 1 TWN mileage: 0.0 to 3.798	VT-106 ETE mileage: 0.0 to 3.798

For More Information Contact - Vermont Agency of Transportation, Policy, Planning and Intermodal Development Division - Mapping Section, 1 National Life Drive, Montpelier, VT 05633-5001 Telephone: 802-828-2600.