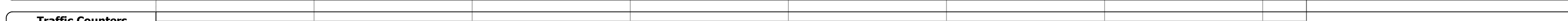



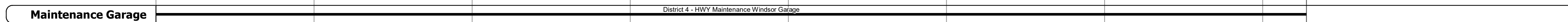
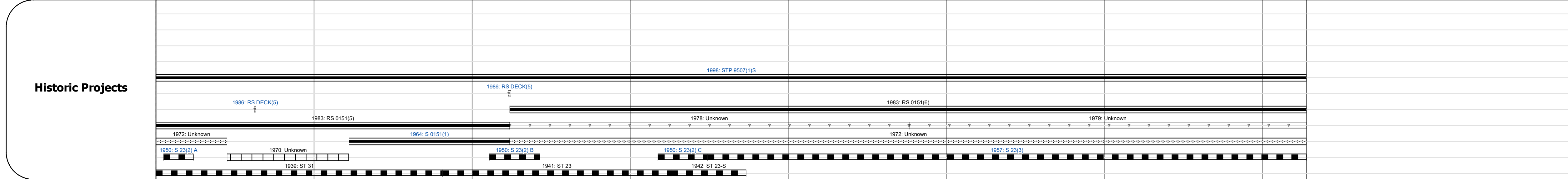


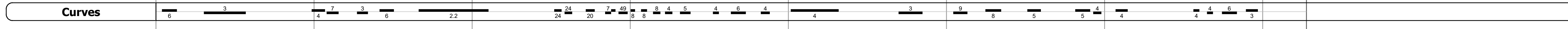
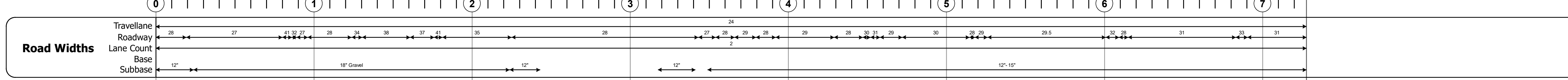
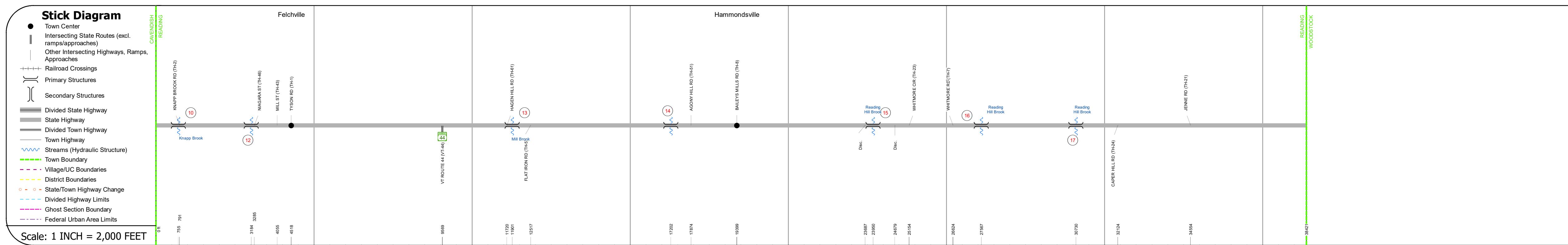
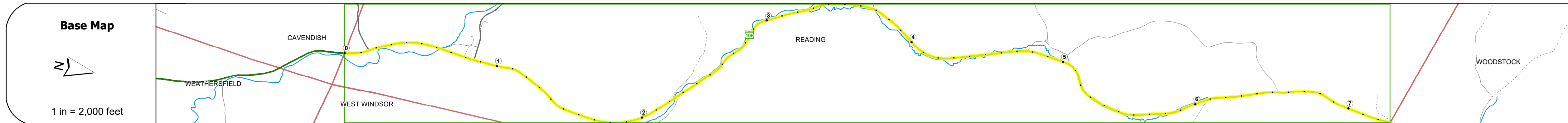
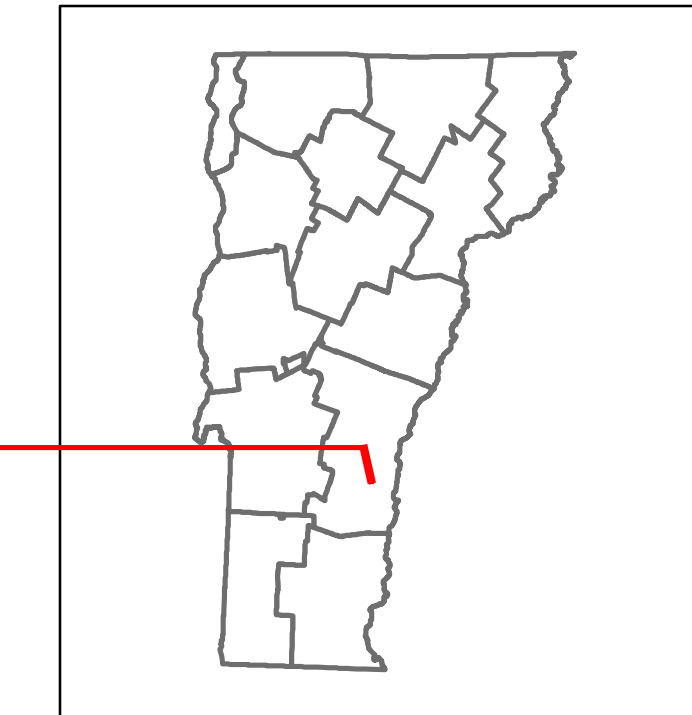


DISTRICT	TOWN	ROUTE
4	READING	VT-106



Year	Station 0+00	Station 1+00	Station 2+00	Station 3+00	Station 4+00	Station 5+00	Station 6+00	Station 7+00
2018	1500	1500	1400					1100
2017	1500	1500	1400					1100
2016	1400	1500	1300					1000
2015	1400	1500	1300					1000
2014	1400	1500	1300					1000

Year	Station 0+00	Station 1+00	Station 2+00	Station 3+00	Station 4+00	Station 5+00	Station 6+00	Station 7+00
2018								
2017								
2016								
2015								
2014								

STRUCTURE DESCRIPTIONS

Bridge 10:
Slab - 1950
Structure No. 300151001014141
Length: 18'
Width: 30.6'
Under Clearance: 7.0'
Facility Carried: VT 106
Structure Type: CONCRETE SLAB
Features Intersected: KNAPP BROOK
Surface: Bituminous
Maintenance: State

Bridge 12:
Stringer/multi-beam or girder - 1940
Structure No. 200151001214142
Length: 54'
Width: 27.0'
Facility Carried: VT 00106 ML
Structure Type: ROLLED BEAM
Features Intersected: N. BR. BLACK RIVER
Surface: Bituminous
Maintenance/Ownership: State

Bridge 13:
Stringer/multi-beam or girder - 1949
Structure No. 200151001314142
Length: 89'
Width: 29.9'
Facility Carried: VT 00106 ML
Structure Type: ROLLED BEAM
Features Intersected: MILL BROOK
Surface: Bituminous
Maintenance/Ownership: State

Bridge 14:
Slab - 1949
Structure No. 300106001414141
Length: 20'
Width: 30.6'
Under Clearance: 6.0'
Facility Carried: VT 106
Structure Type: CONCRETE SLAB
Features Intersected: READING HILL BROOK
Surface: Bituminous
Maintenance: State

Culvert 15:
Culvert - 1957
Structure No. 300151001514141
Length: 14'
Under Clearance: 8.0'
Facility Carried: VT 106
Structure Type: CGMPPA
Features Intersected: READING HILL BROOK
Maintenance: State

Culvert 16:
Culvert - 1957
Structure No. 300151001614141
Length: 14'
Under Clearance: 6.0'
Facility Carried: VT 106
Structure Type: CGMPPA
Features Intersected: READING HILL BROOK
Maintenance: State

Culvert 17:
Culvert - 1957
Structure No. 300151001714141
Length: 8'
Under Clearance: 8.0'
Facility Carried: VT 106
Structure Type: CGMPPA
Features Intersected: READING HILL BROOK
Maintenance: State

Historic Projects <ul style="list-style-type: none"> Unknown Bituminous Concrete Retreatment Resurface Bituminous Mix Skippy Mix Bituminous Seal 	Functional Class <ul style="list-style-type: none"> 1 - Interstate System 2 - Other 3 - Principal Arterial 4 - Minor Arterial 5 - Major Collector 6 - Minor Collector 	Curves <ul style="list-style-type: none"> Left Right 	Grades <ul style="list-style-type: none"> grade up grade down 	Traffic Counters <ul style="list-style-type: none"> Continuous (CTC) Weigh-In-Motion (WIM) Short-Term, Scheduled Short-Term, Unscheduled 	Crash Locations <ul style="list-style-type: none"> Fatal Injury Property Damage Only Unknown Crash Type 	Mileage by Functional Class By Sheet 0151 5 - Major Collector 7.277	Mileage by Town By Sheet READING - V106-1414 7.277 of 7.277	DISTRICT 4	TOWN READING	Date: 12/03/19	ROUTE VT-106 ETE mileage: 11.453 to 18.73
Speed Zones 15 20 25 30 35 40 45 50 55 60 65						Page Total Mileage: 7.277 mi		Page Total Mileage: 7.277 mi		1 of 1 TWN mileage: 0.0 to 7.277	