Route Log and Progress Chart

DRAFT

Please Note: Errors and Omissions May Exist.
Contact the VTrans Mapping Section with questions or concerns.

DISTRICT	TOWN	ROUTE
9	CHARLESTON	VT-105

VERMONT 105

Base Map

1 in = 0.6 miles

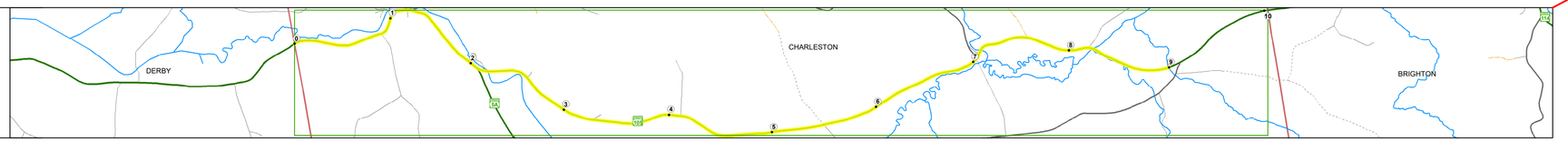

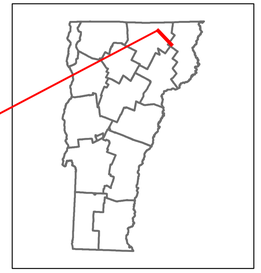

Stick Diagram

- Town Center
- Intersecting State Routes (excl. ramps/approaches)
- Other Intersecting Highways, Ramps, Approaches
- Railroad Crossings
- Primary Structures
- Secondary Structures
- Divided State Highway
- State Highway
- Divided Town Highway
- Town Highway
- Streams (Hydraulic Structure)
- Town Boundary
- Village/UC Boundaries
- District Boundaries
- State/Town Highway Change
- Divided Highway Limits
- Ghost Section Boundary
- Federal Urban Area Limits

Scale: 1 INCH = 2,000 FEET

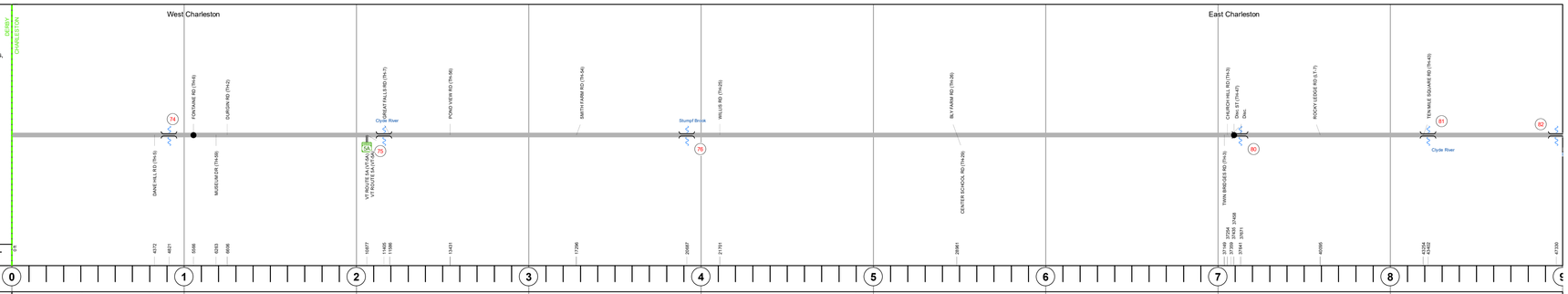

Road Widths

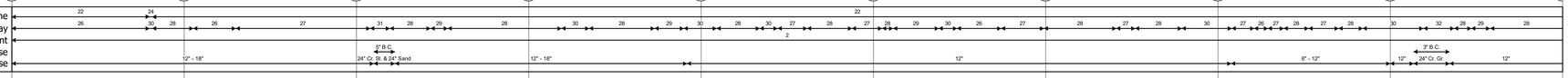

Curves

Grades

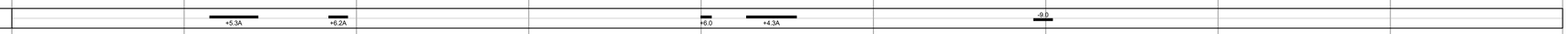

Guardrails

Rumblestrips

Historic Projects

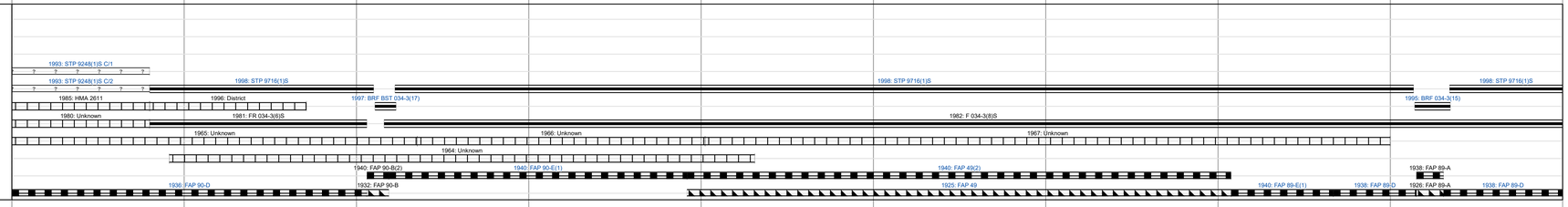

Maintenance Garage

District 9 - HWY Maintenance Derby Garage
District 9 - HWY Maintenance Brighton Garage

Speed Zone



Functional Class

4

National Highway System

Limited Access Highway

Customer Service Level

Regional Corridor

Traffic Counters

AADT



Crash Locations



STRUCTURE DESCRIPTIONS

Bridge 74:
Slab - 1928
Structure No. 300034007410041
Length: 15'
Width: 36.0'
Under Clearance: 7.0'
Facility Carried: VT105
Structure Type: CONCRETE SLAB
Features Intersected: BROOK
Surface: Bituminous
Maintenance: State

Bridge 75:
Stringer/multi-beam or girder - 1997
Structure No. 200034007510042
Length: 76'
Width: 30.5'
Facility Carried: VT 00105 ML
Structure Type: ROLLED BEAM
Features Intersected: CLYDE RIVER
Surface: Bituminous
Maintenance/Ownership: State

Culvert 76:
Culvert - 1940
Structure No. 300034007610041
Length: 13'
Under Clearance: 4.0'
Facility Carried: VT105
Structure Type: RC BOX
Features Intersected: STUMPF BROOK
Maintenance: State

Bridge 80:
Slab - 1940
Structure No. 200034008010042
Length: 23'
Width: 35.4'
Facility Carried: VT 00105 ML
Structure Type: CONCRETE SLAB
Features Intersected: BROOK
Surface: Bituminous
Maintenance/Ownership: State

Bridge 81:
Stringer/multi-beam or girder - 1995
Structure No. 200034008110042
Length: 106'
Width: 34.6'
Facility Carried: VT 00105 ML
Structure Type: WELDED GIRDER
Features Intersected: CLYDE RIVER
Surface: Bituminous
Maintenance/Ownership: State

Culvert 82:
Culvert - 1938
Structure No. 300034008210041
Length: 10'
Under Clearance: 7.0'
Facility Carried: VT105
Structure Type: RC BOX
Features Intersected: BROOK
Maintenance: State

Historic Projects

Unknown, Retreatment, Resurface, Bituminous Mix, Skinny Mix, Bituminous Seal, Bituminous Concrete, Bituminous Macadam, Cold Plane and Bituminous Concrete, Concrete, Gravel, Surface Treated Gravel, Plant Mix, Reclaimed Base and Bituminous Concrete

Indicated plans available - http://vtransmap01.aot.state.vt.us/rp/dpr/DIwebstore/

Functional Class

1 - Interstate System, 2 - Other Freeways and Expressways, 3 - Principal Arterial, 4 - Minor Arterial, 5 - Major Collector, 6 - Minor Collector

Speed Zones

SPEED LIMIT 25, 30, 35, 40, 45, 50, 55, 60, 65

Curves

(degrees) Left, Right

Grades

(percent) grade up, grade down

Road Widths

(ft)

Traffic Counters

Continuous (CTC), Weigh-In-Motion (WIM), Short-Term, Scheduled, Short-Term, Unscheduled (counter ID)

AADT

(AADT)

Crash Locations

Fatal, Injury, Property Damage Only, Unknown Crash Type

High Crash Locations (HCL's)

Sections (& Intersections)

HCL No.: 1 - 100 (1 - 10); 101 - 200 (11 - 20); 201 - 300 (21 - 30); 301 - 400 (31 - 40); 401 - 800 (41 - 113)

Mileage by Functional Class By Sheet

034-3	4 - Minor Arterial	9.000

Page Total Mileage: 9.000 mi

Mileage by Town By Sheet

CHARLESTON - V105-1004		9.0 of 10.03

Page Total Mileage: 9.0 mi

DISTRICT	TOWN	Date: 12/03/19	ROUTE
9	CHARLESTON	1 of 2 TWN mileage: 0.0 to 9.0	VT-105 ETE mileage: 62.51 to 71.51