

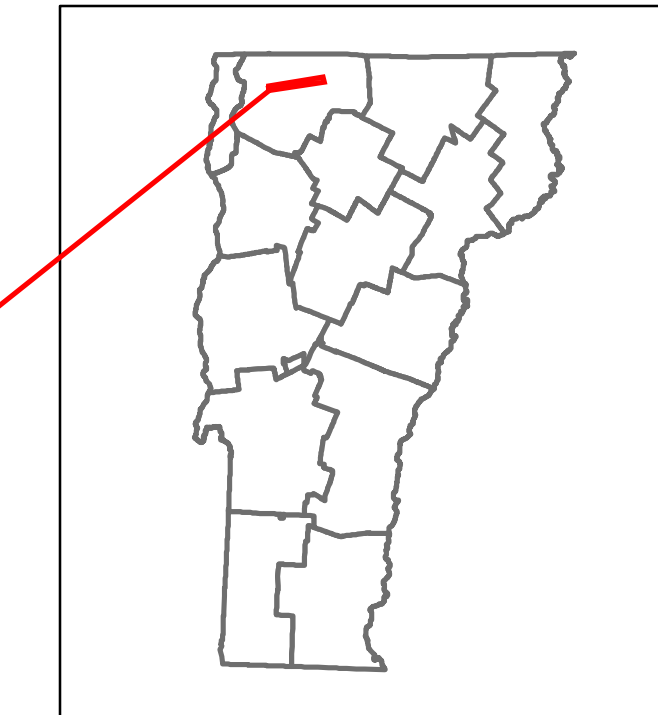


Route Log and Progress Chart

DRAFT

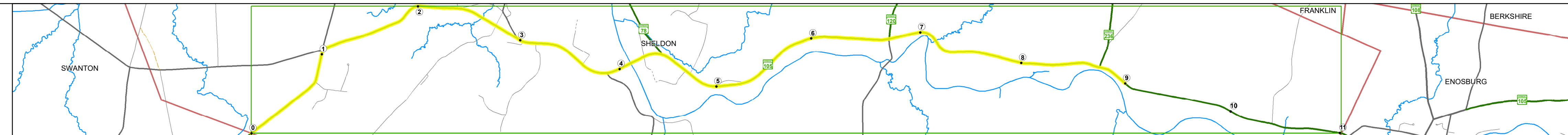
Please Note: Errors and Omissions May Exist.
Contact the VTrans Mapping Section with questions or concerns.

DISTRICT	TOWN	ROUTE
8	SHELDON	VT-105



Base Map

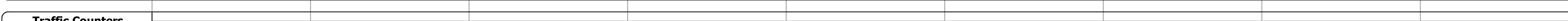



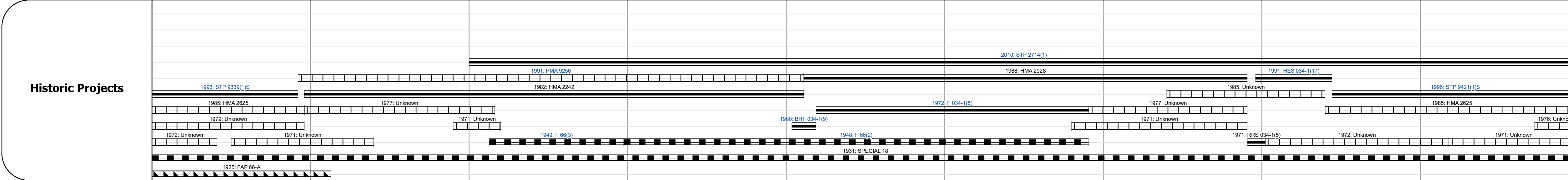

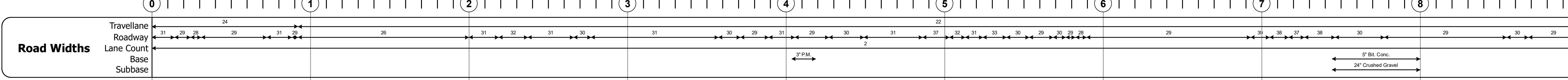
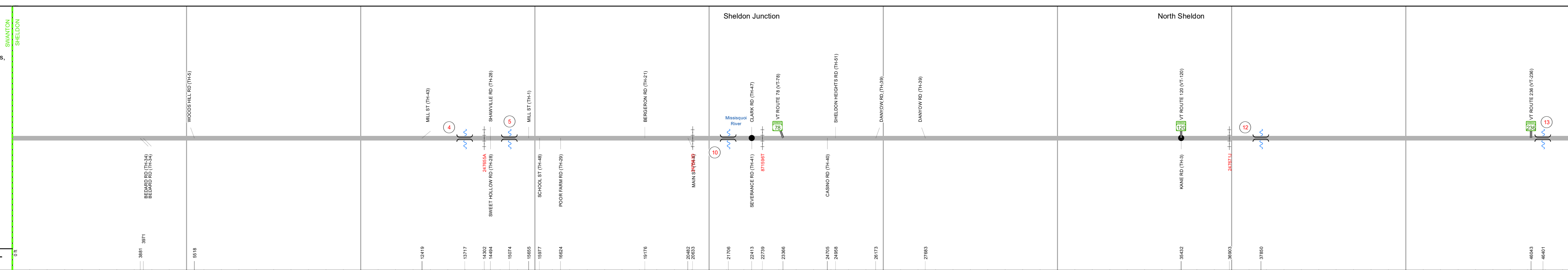
1 in = 0.6 miles



Stick Diagram


- Town Center
- Intersecting State Routes (excl. ramps/approaches)
- Other Intersecting Highways, Ramps, Approaches
- Railroad Crossings
- Primary Structures
- Secondary Structures
- Divided State Highway
- State Highway
- Divided Town Highway
- Town Highway
- Streams (Hydraulic Structure)
- Town Boundary
- Village/IC Boundaries
- District Boundaries
- State/Town Highway Change
- Divided Highway Limits
- Ghost Section Boundary
- Federal Urban Area Limits

Scale: 1 INCH = 2,000 FEET



AADT Counts

Year	0-1	1-2	2-3	3-4	4-5	5-6	6-7	7-8	8-9	9-10	10-11	11-12	12-13	13-14
2018	4800	6300	5200	5500	5500	6200	6000	5500	5900	5300	5700	5600	5500	5200
2017	4800	6300	5200	5500	5500	6200	6000	5500	5900	5300	5700	5600	5500	5200
2016	4800	6200	5300	5600	5500	6100	5900	5400	5800	5400	5300	5400	5300	5200
2015	4800	6200	5300	5600	5500	6100	5900	5400	5800	5400	5300	5400	5300	5200
2014	4800	6200	5200	5500	5400	6000	5700	5200	5700	5200	5200	5200	5200	5200



Historic Projects	Functional Class	Curves	Grades	Traffic Counters	Crash Locations	Mileage by Functional Class By Sheet	Mileage by Town By Sheet
<ul style="list-style-type: none"> Unknown Bituminous Concrete Retreatment Resurface Bituminous Mix Skippy Mix Bituminous Seal 	<ul style="list-style-type: none"> 1 - Interstate System 2 - Other Freeways and Expressways 3 - Principal Arterial 4 - Minor Arterial 5 - Major Collector 6 - Minor Collector 	<ul style="list-style-type: none"> Left Right Special 	<ul style="list-style-type: none"> grade up grade down 	<ul style="list-style-type: none"> Continuous (CTC) Weight-In-Motion (WIM) Short-Term, Scheduled Short-Term, Unscheduled 	<ul style="list-style-type: none"> Fatal Injury Property Damage Only Unknown Crash Type 	034-1 4 - Minor Arterial 9.000	SHELDON - V105-0614 9.0 of 11.015

STRUCTURE DESCRIPTIONS

- Culvert 4:** 1947, Structure No. 300034000406141, Length: 12', Under Clearance: 10.0', Facility Carried: VT105, Structure Type: RC BOX, Features Intersected: BROOK, Maintenance: State
- Culvert 5:** 1947, Structure No. 300034000506141, Length: 6', Under Clearance: 6.0', Facility Carried: VT105, Structure Type: ACCGMPP, Features Intersected: CATTLE PASS, Maintenance: State
- Bridge 10:** Girder and floorbeam system - 1947, Structure No. 200034001006142, Length: 605', Width: 28.9', Facility Carried: VT 00105 ML, Structure Type: 4SPN CONT TWO GIRDER, Features Intersected: MISSISSQUOI RIVER, Maintenance/Ownership: State
- Culvert 12:** 1931, Structure No. 300034001206141, Length: 13', Under Clearance: 7.0', Facility Carried: VT105, Structure Type: RC BOX, Features Intersected: BROOK, Surface: Bituminous, Maintenance: State
- Culvert 13:** 1924, Structure No. 300034001306141, Length: 6', Under Clearance: 6.0', Facility Carried: VT105, Structure Type: ACCGMPP, Features Intersected: BROOK, Surface: Bituminous, Maintenance: State