# Route Log and Progress Chart

**DRAFT**

Please Note: Errors and Omissions May Exist.
Contact the VTrans Mapping Section with questions or concerns.

| DISTRICT | TOWN | ROUTE |
|---|---|---|
| 8 | SHELDON | VT-105 |

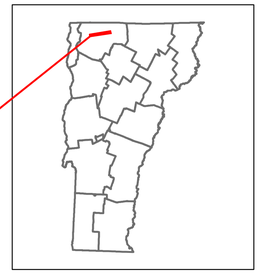

VERMONT 105

## Base Map

N

1 in = 0.6 miles

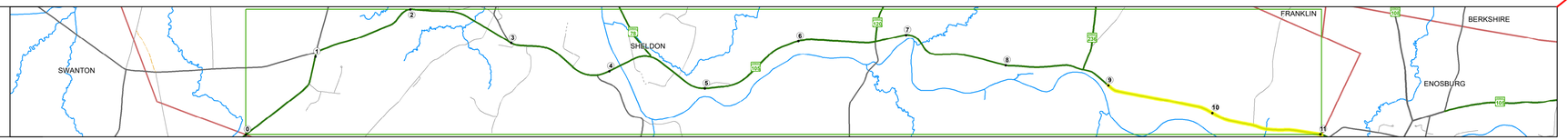


## Stick Diagram

- Town Center
- Intersecting State Routes (excl. ramps/approaches)
- Other Intersecting Highways, Ramps, Approaches
- Railroad Crossings
- Primary Structures
- Secondary Structures
- Divided State Highway
- State Highway
- Divided Town Highway
- Town Highway
- Streams (Hydraulic Structure)
- Town Boundary
- Village/UC Boundaries
- District Boundaries
- State/Town Highway Change
- Divided Highway Limits
- Ghost Section Boundary
- Federal Urban Area Limits

Scale: 1 INCH = 2,000 FEET

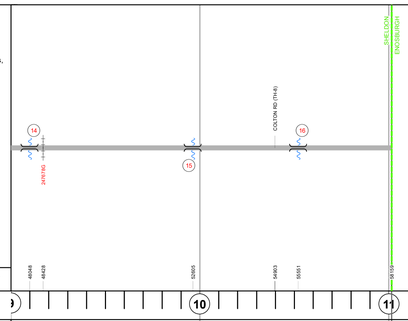


## Road Widths

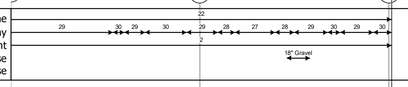


## Curves

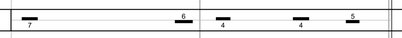


## Grades

## Guardrails

## Rumblestrips

## Historic Projects

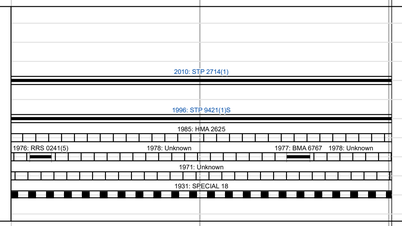


## Maintenance Garage




## Speed Zone

## Functional Class




## National Highway System

## Limited Access Highway

## Customer Service Level




## Traffic Counters

## AADT Counts

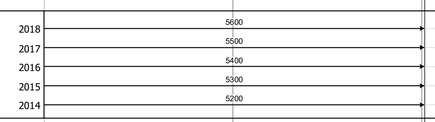


## Crash Locations

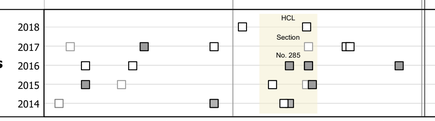


## STRUCTURE DESCRIPTIONS

Bridge 14:
Slab - 1940
Structure No. 300034001406141
Length: 15'
Width: 32.5'
Under Clearance: 6.0'
Facility Carried: VT105
Structure Type: CONCRETE SLAB
Features Intersected: BROOK
Surface: Bituminous
Maintenance: State

Culvert 15:
Culvert - 1924
Structure No. 300034001506141
Length: 8'
Width: 30.0'
Under Clearance: 4.5'
Facility Carried: VT105
Structure Type: RC BOX
Features Intersected: BROOK + CATTLE PASS
Surface: Bituminous
Maintenance: State

Bridge 16:
Frame - 1924
Structure No. 300034001606141
Length: 8'
Under Clearance: 7.0'
Facility Carried: VT105
Structure Type: CONCRETE RIGID FRAME
Features Intersected: BROOK + CATTLE PASS
Maintenance: State

**Historic Projects**: Unknown; Retreatment; Resurface; Bituminous Mix; Skinny Mix; Bituminous Seal; Bituminous Concrete; Bituminous Macadam; Cold Plane and Bituminous Concrete; Concrete; Gravel; Surface Treated Gravel; Plant Mix; Reclaimed Base and Bituminous Concrete

Indicated plans available - http://vtransmap01.aot.state.vt.us/rp/dpr/Diwebstore/

**Functional Class**: 1 - Interstate System; 2 - Other Freeways and Expressways; 3 - Principal Arterial; 4 - Minor Arterial; 5 - Major Collector; 6 - Minor Collector

**Speed Zones**: 25, 30, 35, 40, 45, 50, 55, 60, 65

**Curves**: Left, Right (degrees)

**Grades**: grade up, grade down (percent)

**Road Widths** (ft)

**Traffic Counters**: Continuous (CTC); Weigh-In-Motion (WIM); Short-Term, Scheduled; Short-Term, Unscheduled (counter ID)

**AADT** (count)

**Crash Locations**: Fatal; Injury; Property Damage Only; Unknown Crash Type

**High Crash Locations (HCL's)** Sections (& Intersections) HCL No.: 1 - 100 (1 - 10); 101 - 200 (11 - 20); 201 - 300 (21 - 30); 301 - 400 (31 - 40); 401 - 800 (41 - 113)

**Mileage by Functional Class By Sheet**

| | | |
|---|---|---|
| 034-1 | 4 - Minor Arterial | 2.015 |

Page Total Mileage: 2.015 mi

**Mileage by Town By Sheet**

| | |
|---|---|
| SHELDON - V105-0614 | 2.015 of 11.015 |

Page Total Mileage: 2.015 mi

| DISTRICT | TOWN | Date: 12/02/19 | ROUTE |
|---|---|---|---|
| 8 | SHELDON | 2 of 2<br>TWN mileage: 9.0 to 11.015 | VT-105<br>ETE mileage: 14.726 to 16.741 |