

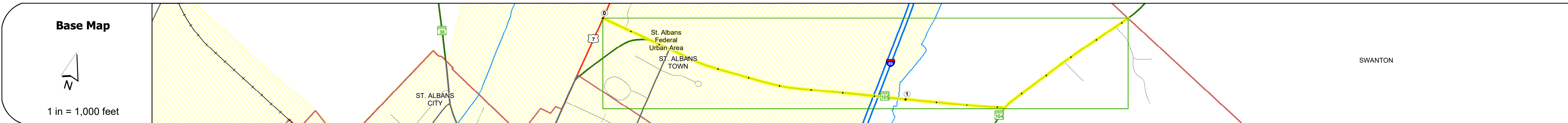
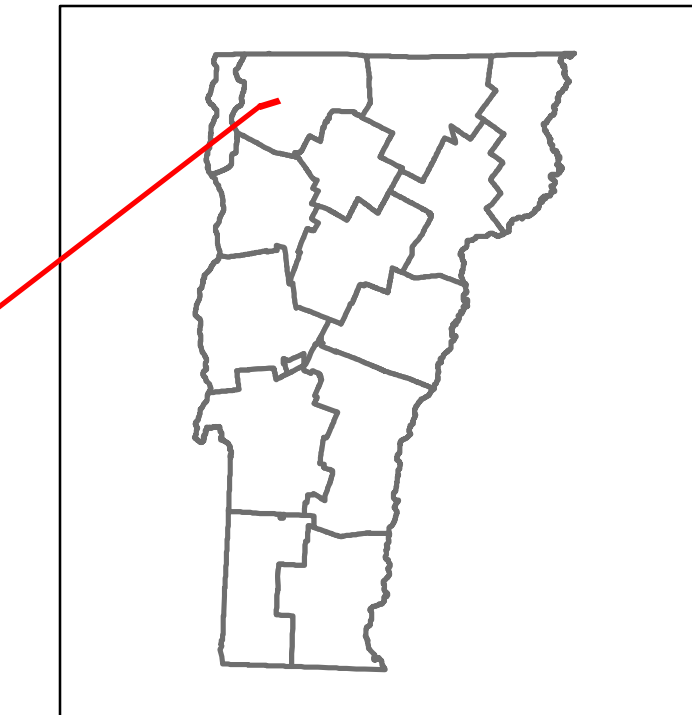


# Route Log and Progress Chart

**DRAFT**

Please Note: Errors and Omissions May Exist.  
Contact the VTrans Mapping Section with questions or concerns.


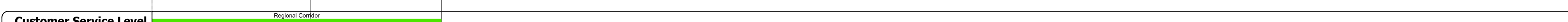









DISTRICT	TOWN	ROUTE
8	ST. ALBANS TOWN	VT-105



### STRUCTURE DESCRIPTIONS

**Bridge 1:**  
Stringer/multi-beam or girder - 1967  
Structure No. 20003400106132  
Length: 226'  
Width: 30.2'  
Under Clearance: 16.08'  
Facility Carried: VT 00105 ML  
Structure Type: 2 SPAN CONT WELD GIR  
Features Intersected: 189 UNDER VT 105  
Surface: Bituminous  
Maintenance/Ownership: State

**Culvert 1A:**  
Culvert - 1967  
Structure No. 300034001A06131  
Length: 6'  
Under Clearance: 6.0'  
Facility Carried: VT105  
Structure Type: ACCGMPP CONC INVERT  
Features Intersected: HUNGERFORD BROOK  
Maintenance: State



Year	4300	4200	4200	7500
2018	4300	4200	4200	7500
2017	3400	4000	4000	7200
2016	2600	3900	3900	6900
2015	1700	3700	3700	6600
2014	1700	3700	3700	5400



<b>Historic Projects</b> Unknown, Retreatment, Resurface, Bituminous Mix, Skippy Mix, Bituminous Seal Bituminous Concrete, Cold Plane and Bituminous Concrete, Concrete, Surface Treated Gravel, Plant Mix, Reclaimed Base and Bituminous Concrete	<b>Functional Class</b> 1 - Interstate System, 2 - Other Freeways and Expressways, 3 - Principal Arterial, 4 - Minor Arterial, 5 - Major Collector, 6 - Minor Collector	<b>Curves</b> Left, Right, Grades (up/down)	<b>Grades</b> grade up, grade down	<b>Traffic Counters</b> Continuous (CTC), Weigh-In-Motion (WIM), Short-Term, Scheduled, Short-Term, Unscheduled	<b>Crash Locations</b> Fatal, Injury, Property Damage Only, Unknown Crash Type	<b>High Crash Locations (HCL's)</b> Sections (& Intersections) 1 - 100 (1 - 10), 101 - 200 (11 - 20), 201 - 300 (21 - 30), 301 - 400 (31 - 40), 401 - 800 (41 - 113)	<b>Mileage by Functional Class By Sheet</b> 034-1 4 - Minor Arterial 1.826	<b>Mileage by Town By Sheet</b> ST. ALBANS TOWN - v105-0613 1.826 of 1.826	<b>DISTRICT</b> 8	<b>TOWN</b> ST. ALBANS TOWN	<b>Date:</b> 12/02/19	<b>ROUTE</b> VT-105 ETE mileage: 0.0 to 1.826
							<b>Page Total Mileage:</b> 1.826 mi	<b>Page Total Mileage:</b> 1.826 mi	<b>1 of 1</b> TWN mileage: 0.0 to 1.826			

For More Information Contact - Vermont Agency of Transportation, Policy, Planning and Intermodal Development Division - Mapping Section, 1 National Life Drive, Montpelier, VT 05633-5001 Telephone: 802-828-2600.