Route Log and Progress Chart

DRAFT

Please Note: Errors and Omissions May Exist.
Contact the VTrans Mapping Section with questions or concerns.

DISTRICT	TOWN	ROUTE
8	ENOSBURG	VT-105

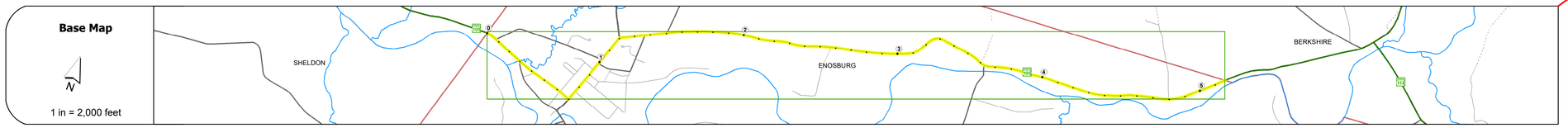

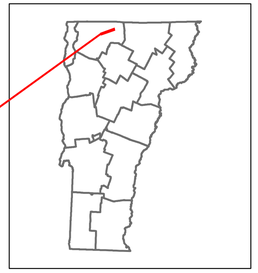

VERMONT 105

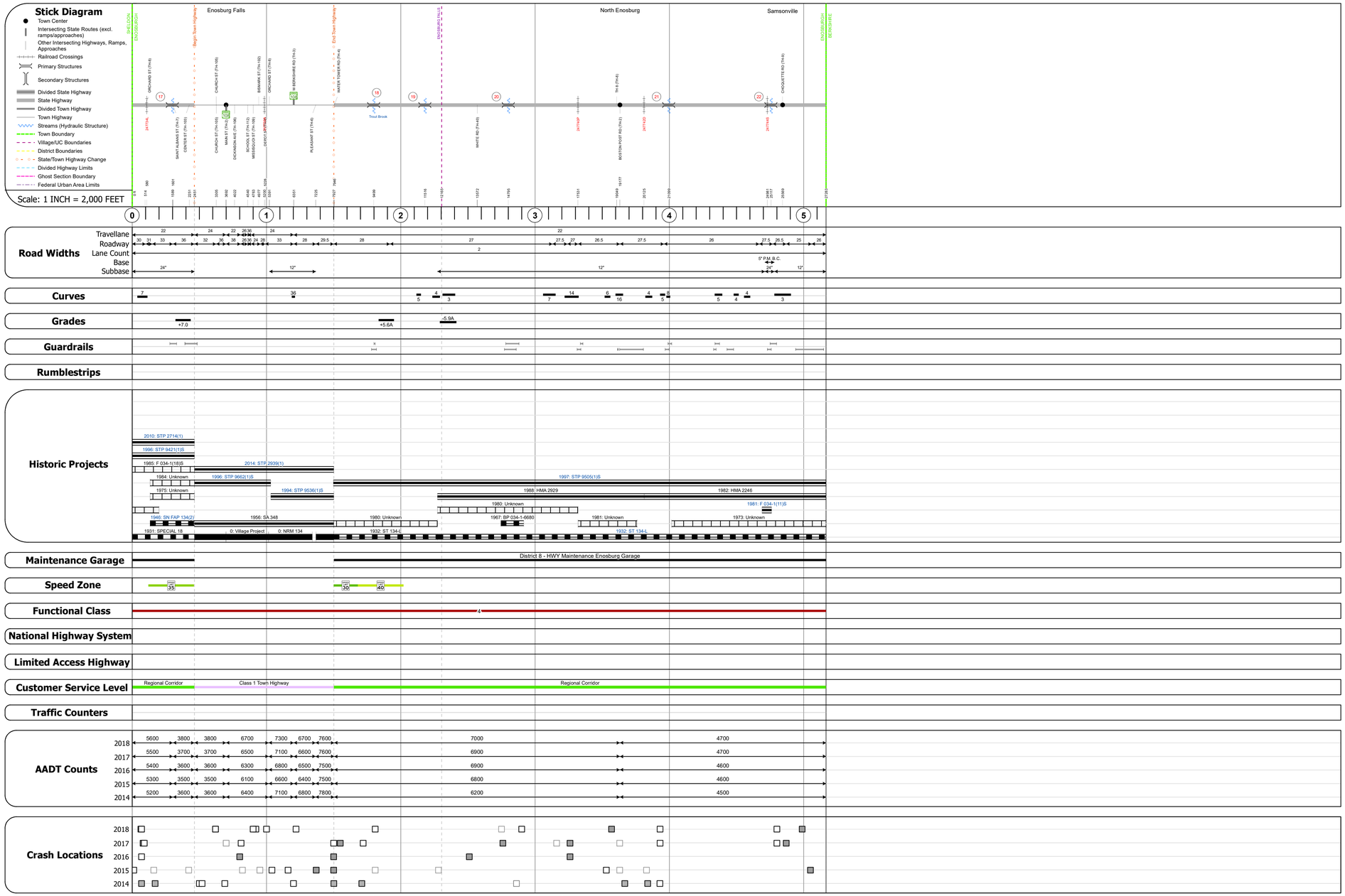

STRUCTURE DESCRIPTIONS

Culvert 17:
Culvert - 1946
Structure No. 300034001706031
Length: 14'
Under Clearance: 11.0'
Facility Carried: VT105
Structure Type: CONC RIGID FR +CGMPP
Features Intersected: GIDDINGS BROOK
Maintenance: State

Culvert 18:
Culvert - 1964
Structure No. 300034001806031
Length: 10'
Under Clearance: 11.0'
Facility Carried: VT105
Structure Type: CGMPP
Features Intersected: TROUT BROOK
Maintenance: State

Culvert 19:
Culvert - 1959
Structure No. 300034001906031
Length: 6'
Under Clearance: 6.0'
Facility Carried: VT105
Structure Type: ACCGMPP
Features Intersected: CATTLE PASS
Maintenance: State

Culvert 20:
Culvert - 1964
Structure No. 300034002006031
Length: 6'
Under Clearance: 6.0'
Facility Carried: VT105
Structure Type: ACCGMPP
Features Intersected: BROOK
Maintenance: State

Culvert 21:
Culvert - 1967
Structure No. 300034002106031
Length: 7'
Under Clearance: 7.0'
Facility Carried: VT105
Structure Type: ACCGMPP
Features Intersected: BROOK
Maintenance: State

Culvert 22:
Culvert - 1981
Structure No. 300034002206031
Length: 14'
Under Clearance: 9.0'
Facility Carried: VT105
Structure Type: CGMPPA
Features Intersected: BROOK + CATTLE PASS
Maintenance: State

Historic Projects: Unknown; Retreatment; Resurface; Bituminous Mix; Skinny Mix; Bituminous Seal; Bituminous Concrete; Bituminous Macadam; Cold Plane and Bituminous Concrete; Concrete; Gravel; Surface Treated Gravel; Plant Mix; Reclaimed Base and Bituminous Concrete

Indicated plans available - http://vtransmap01.aot.state.vt.us/rp/dpr/Diwebstore/

Functional Class: 1 - Interstate System; 2 - Other Freeways and Expressways; 3 - Principal Arterial; 4 - Minor Arterial; 5 - Major Collector; 6 - Minor Collector

Speed Zones: SPEED LIMIT 25, 30, 35, 40, 45, 50, 55, 60, 65

Curves (degrees): Left, Right

Grades (percent): grade up, grade down

Road Widths (ft)

Traffic Counters: Continuous (CTC); Weigh-In-Motion (WIM); Short-Term, Scheduled; Short-Term, Unscheduled (counter ID)

AADT (count)

Crash Locations: Fatal; Injury; Property Damage Only; Unknown Crash Type

High Crash Locations (HCL's) Sections (& Intersections)
HCL No.
1 - 100 (1 - 10)
101 - 200 (11 - 20)
201 - 300 (21 - 30)
301 - 400 (31 - 40)
401 - 800 (41 - 113)

Mileage by Functional Class By Sheet

034-1	4 - Minor Arterial	5.167

Page Total Mileage: 5.167 mi

Mileage by Town By Sheet

ENOSBURG - V105-0603	5.167 of 5.167

Page Total Mileage: 5.167 mi

DISTRICT	TOWN	Date: 12/02/19	ROUTE
8	ENOSBURG	1 of 1 TWN mileage: 0.0 to 5.167	VT-105 ETE mileage: 16.741 to 21.908

For More Information Contact - Vermont Agency of Transportation, Policy, Planning and Intermodal Development Division - Mapping Section, 1 National Life Drive, Montpelier, VT 05633-5001 Telephone: 802-828-2600.