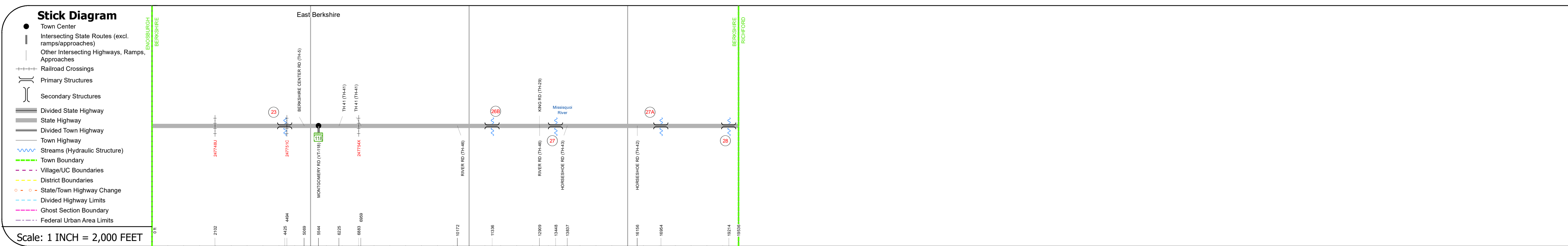
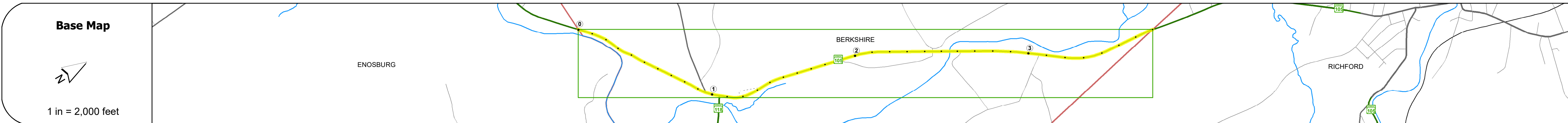
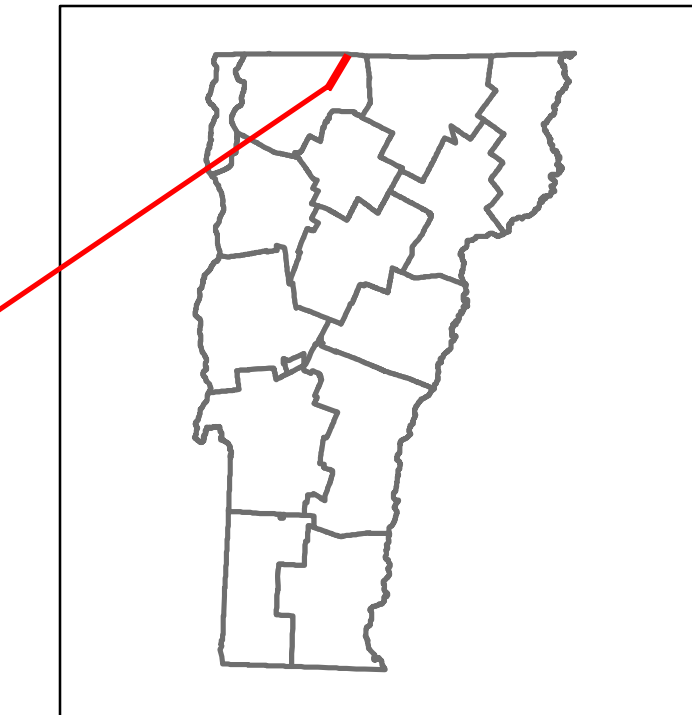


DISTRICT	TOWN	ROUTE
8	BERKSHIRE	VT-105



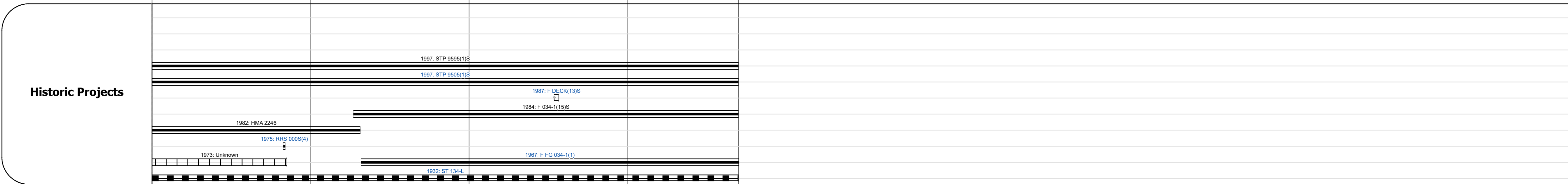
Travel Lane	25	26	25	24	25	26	25	25	26	38	41	40	38	30	40	38	38	37	38	25	
Roadway	[Diagram showing lane widths]																				
Lane Count	[Diagram showing lane counts]																				
Base	[Diagram showing base widths]																				
Subbase	[Diagram showing subbase widths]																				

Curves	3	15	8	3	3	4.2	3
Curves	[Diagram showing curve data]						

Grades	14	14	14	14	14	14	14	14	14	14	14	14	14	14	14	14	14	14	14	14	14	
Grades	[Diagram showing grade data]																					

Guardrails	14	14	14	14	14	14	14	14	14	14	14	14	14	14	14	14	14	14	14	14	14	
Guardrails	[Diagram showing guardrail data]																					

Rumblestrips	14	14	14	14	14	14	14	14	14	14	14	14	14	14	14	14	14	14	14	14	14	
Rumblestrips	[Diagram showing rumblestrip data]																					



Maintenance Garage	District 8 - HWY Maintenance Enosburg Garage
Maintenance Garage	[Diagram showing garage location]

Speed Zone	35
Speed Zone	[Diagram showing speed zone]

Functional Class	4
Functional Class	[Diagram showing functional class]

National Highway System	
National Highway System	[Diagram showing NHTS status]

Limited Access Highway	
Limited Access Highway	[Diagram showing LAH status]

Customer Service Level	Regional Corridor
Customer Service Level	[Diagram showing CSL status]

Traffic Counters	
Traffic Counters	[Diagram showing counter locations]

Year	4700	5000	3400	3000
2018	4700	5000	3400	3000
2017	4700	5200	3700	3000
2016	4800	5400	4000	2900
2015	4600	5600	4300	2900
2014	4500	5500	4200	2900



STRUCTURE DESCRIPTIONS

Culvert 23:
Culvert - 1930
Structure No. 300034002306021
Length: 10'
Under Clearance: 6.0'
Facility Carried: VT105
Structure Type: RC BOX
Features Intersected: CATTLE PASS
Maintenance: State

Culvert 26B:
Culvert - 1967
Structure No. 300034026B06021
Length: 7'
Under Clearance: 7.0'
Facility Carried: VT 105
Structure Type: CGMPP
Features Intersected: BROOK
Maintenance: State

Bridge 27:
Stringer/multi-beam or girder - 1967
Structure No. 200034002706022
Length: 152'
Width: 30.0'
Facility Carried: VT 00105 ML
Structure Type: WELDED GIRDER
Features Intersected: MISSISSQUOI RIVER
Surface: Bituminous
Maintenance/Ownership: State

Culvert 27A:
Culvert - 1967
Structure No. 300034027A06021
Length: 9'
Under Clearance: 9.0'
Facility Carried: VT 105
Structure Type: CGMPP
Features Intersected: BROOK
Maintenance: State

Culvert 28:
Culvert - 1967
Structure No. 300034002806021
Length: 6'
Under Clearance: 6.0'
Facility Carried: VT 105
Structure Type: ACCGMPP
Features Intersected: BROOK
Maintenance: State

Historic Projects <ul style="list-style-type: none"> Unknown Retreatment Resurface Bituminous Mix Skinny Mix Bituminous Seal 	Functional Class <ul style="list-style-type: none"> 1 - Interstate System 2 - Other Freeways and Expressways 3 - Principal Arterial 4 - Minor Arterial 5 - Major Collector 6 - Minor Collector 	Curves <ul style="list-style-type: none"> Left Right 	Grades <ul style="list-style-type: none"> Special grade up Special grade down 	Traffic Counters <ul style="list-style-type: none"> Continuous (CTC) Weigh-In-Motion (WIM) Short-Term, Scheduled Short-Term, Unscheduled 	Crash Locations <ul style="list-style-type: none"> Fatal Injury Property Damage Only Unknown Crash Type 	Mileage by Functional Class By Sheet 034-1 4 - minor Arterial 3.700	Mileage by Town By Sheet BERKSHIRE - V105-0602 3.7 of 3.7	DISTRICT 8	TOWN BERKSHIRE	Date: 12/02/19	ROUTE VT-105 ETE mileage: 21.908 to 25.608
--	--	--	---	--	---	---	---	----------------------	--------------------------	-----------------------	---