


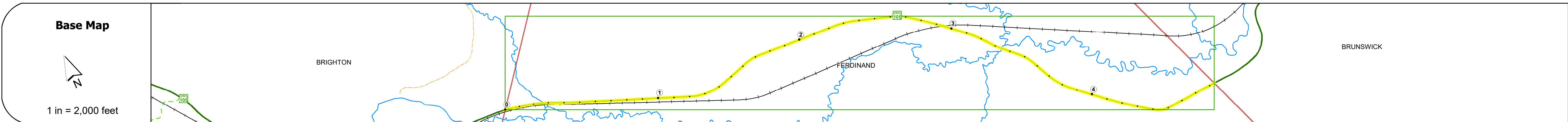
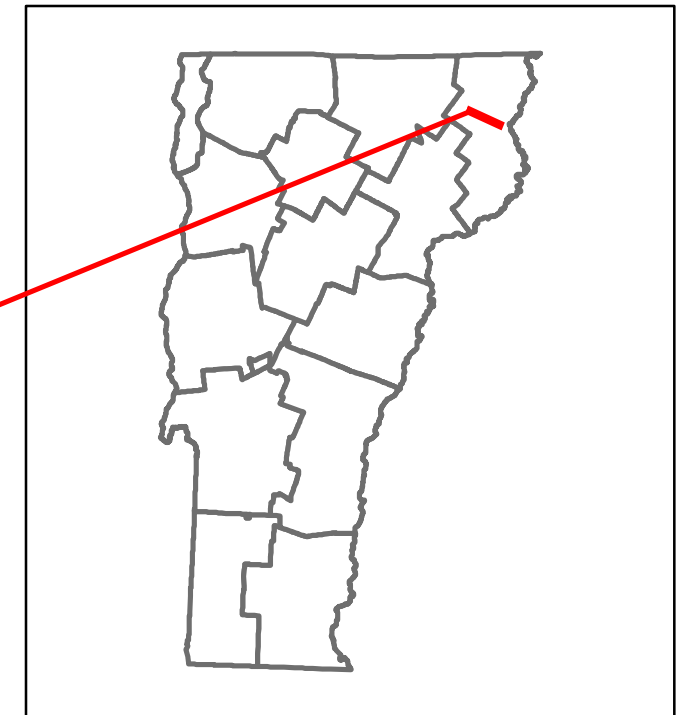


Route Log and Progress Chart

DRAFT

Please Note: Errors and Omissions May Exist.
Contact the VTrans Mapping Section with questions or concerns.

DISTRICT	TOWN	ROUTE
9	FERDINAND	VT-105



STRUCTURE DESCRIPTIONS

Culvert 92:
Culvert - 1958
Structure No. 300034009205091
Length: 15'
Under Clearance: 9.0'
Facility Carried: VT105
Structure Type: CGMPPA
Features Intersected: BROOK
Maintenance: State

Bridge 94:
Stringer/multi-beam or girder - 1979
Structure No. 200034009405092
Length: 44'
Width: 33.9'
Facility Carried: VT 00105 ML
Structure Type: ROLLED BEAM
Features Intersected: NULHEGAN RIVER
Surface: Bituminous
Maintenance/Ownership: State

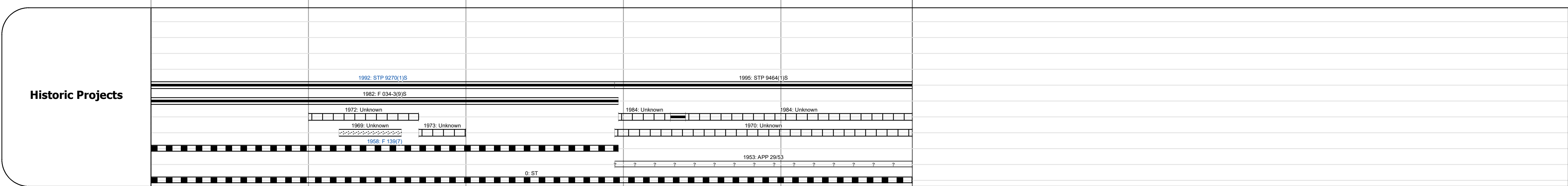
Road Widths	Travellane	27	26	27	26	27	26	27	26	28	29	28
	Roadway											
	Lane Count											
	Base		18'									
	Subbase						24" Gravel					

Curves		3	4	4	9	10
---------------	--	---	---	---	---	----

Grades		+4.9	-3.4
---------------	--	------	------

Guardrails					
-------------------	--	--	--	--	--

Rumblestrips					
---------------------	--	--	--	--	--



Maintenance Garage	District 9 - HWY Maintenance Brighton Garage
---------------------------	--

Speed Zone	
-------------------	--

Functional Class	4
-------------------------	---

National Highway System	
--------------------------------	--

Limited Access Highway	
-------------------------------	--

Customer Service Level	Regional Corridor
-------------------------------	-------------------

Traffic Counters	
-------------------------	--

AADT Counts	2018	700
	2017	680
	2016	660
	2015	640
	2014	610

Crash Locations	2018				
	2017				
	2016				
	2015				
	2014				

Historic Projects Unknown, Bituminous Concrete, Retreatment, Resurface, Bituminous Mix, Skiny Mix, Bituminous Seal Surface Treated Gravel, Plant Mix, Reclaimed Base and Bituminous Concrete, Concrete, Gravel	Functional Class 1- Interstate System, 2- Other Freeways and Expressways, 3- Principal Arterial, 4- Minor Arterial, 5- Major Collector, 6- Minor Collector	Curves Left (degrees), Right (degrees) Grades (percent) grade up, (percent) grade down Road Widths (ft)	Traffic Counters Continuous (CTC), Weigh-In-Motion (WIM), Short-Term, Scheduled, Short-Term, Unscheduled (counter ID) Crash Locations Fatal, Injury, Property Damage Only, Unknown Crash Type High Crash Locations (HCL's) Sections (& Intersections) HCL No. 1-100 (1-10), 101-200 (11-20), 201-300 (21-30), 301-400 (31-40), 401-800 (41-113)	Mileage by Functional Class By Sheet 034-3 4 - minor Arterial 4.834	Mileage by Town By Sheet FERDINAND - V105-0509 4.834 of 4.834	DISTRICT 9	TOWN FERDINAND	Date: 12/02/19	ROUTE VT-105 ETE mileage: 81.731 to 86.565
				Speed Zones 25, 30, 35, 40, 45, 50, 55, 60, 65		Page Total Mileage: 4.834 mi	Page Total Mileage: 4.834 mi	1 of 1 TWN mileage: 0.0 to 4.834	

For More Information Contact - Vermont Agency of Transportation, Policy, Planning and Intermodal Development Division - Mapping Section, 1 National Life Drive, Montpelier, VT 05633-5001 Telephone: 802-828-2600.