

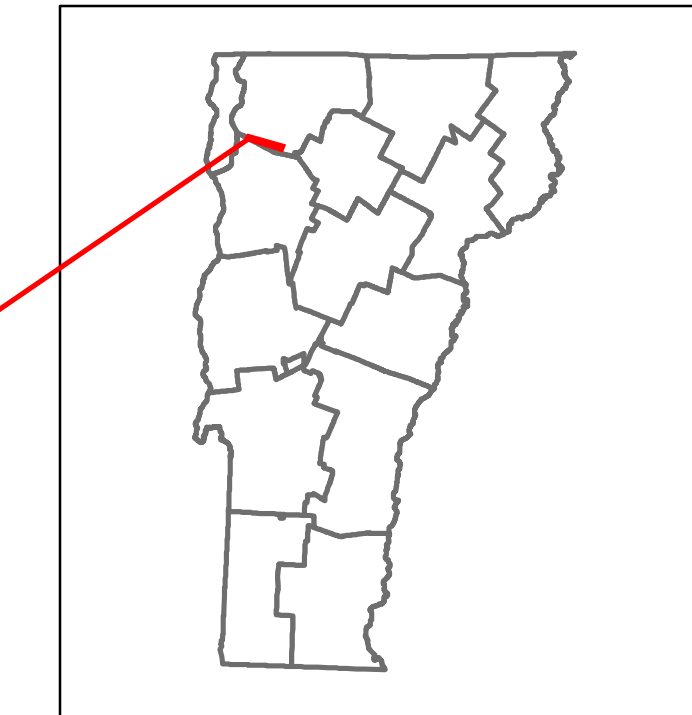


Route Log and Progress Chart

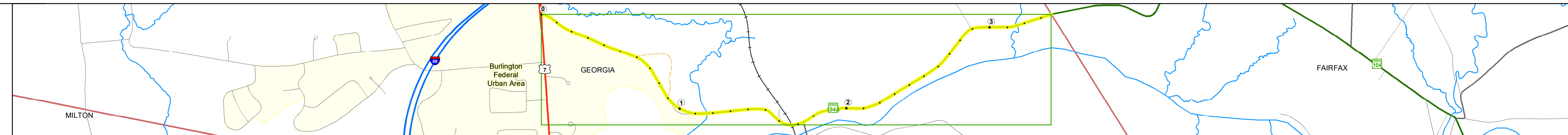
DRAFT

Please Note: Errors and Omissions May Exist.
Contact the VTrans Mapping Section with questions or concerns.

DISTRICT	TOWN	ROUTE
8	GEORGIA	VT-104A



Base Map



Stick Diagram

- Town Center
- Intersecting State Routes (excl. ramps/approaches)
- Other Intersecting Highways, Ramps, Approaches
- Railroad Crossings
- Primary Structures
- Secondary Structures
- Divided State Highway
- State Highway
- Divided Town Highway
- Town Highway
- Streams (Hydraulic Structure)
- Town Boundary
- Village/UC Boundaries
- District Boundaries
- State/Town Highway Change
- Divided Highway Limits
- Ghost Section Boundary
- Federal Urban Area Limits

Scale: 1 INCH = 2,000 FEET




STRUCTURE DESCRIPTIONS

Bridge 1:
Stringer/multi-beam or girder - 1937
Structure No. 200023000106082
Length: 74'
Width: 20.9'
Facility Carried: VT 0104AALT
Structure Type: ROLLED BEAM
Features Intersected: ARROW HEAD LAKE
Surface: Bituminous
Maintenance/Ownership: State


Bridge 2:
Stringer/multi-beam or girder - 1974
Structure No. 200023000206082
Length: 104'
Facility Carried: RAILROAD
Structure Type: WELDED TWO GIRDER
Features Intersected: NECCR OVER VT 104A

Culvert 3:
Culvert - 1968
Structure No. 300023000306081
Length: 14'
Under Clearance: 9.0'
Facility Carried: VT 104A
Structure Type: CGMPPA
Features Intersected: BEAVER MEADOW BROOK
Maintenance: State


Road Widths




Curves



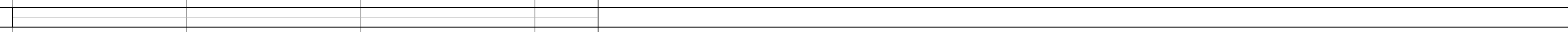
Grades



Guardrails




Rumblestrips




Historic Projects




Maintenance Garage




Speed Zone




Functional Class




National Highway System




Limited Access Highway




Customer Service Level




Traffic Counters



AADT Counts



Crash Locations



<p>Historic Projects</p> <ul style="list-style-type: none"> Unknown Retreatment Resurface Bituminous Mix Skinny Mix Bituminous Seal Surface Treated Gravel Cold Plane and Plant Mix Reclaimed Base and Bituminous Concrete Concrete Gravel 	<p>Functional Class</p> <ul style="list-style-type: none"> 1 - Interstate System 2 - Other Freeways and Expressways 3 - Principal Arterial 4 - Minor Arterial 5 - Major Collector 6 - Minor Collector 	<p>Curves</p> <ul style="list-style-type: none"> Left (degree) Right (degree) <p>Grades</p> <ul style="list-style-type: none"> Up (percent) Down (percent) <p>Road Widths</p> <p>(ft)</p>	<p>Traffic Counters</p> <ul style="list-style-type: none"> Continuous (CTC) Weigh-In-Motion (WIM) Short-Term, Scheduled Short-Term, Unscheduled <p>AADT</p> <p>(count)</p>	<p>Crash Locations</p> <ul style="list-style-type: none"> Fatal Injury Property Damage Only Unknown Crash Type <p>High Crash Locations (HCL's)</p> <p>Sections (& Intersections)</p> <ul style="list-style-type: none"> 1 - 100 (1 - 10) 101 - 200 (11 - 20) 201 - 300 (21 - 30) 301 - 400 (31 - 40) 401 - 800 (41 - 113) 	<p>Mileage by Functional Class By Sheet</p> <p>023 4 - minor Arterial 3.362</p> <p>Page Total Mileage: 3.362 mi</p>	<p>Mileage by Town By Sheet</p> <p>GEORGIA - V104A0608 3.362 of 3.362</p> <p>Page Total Mileage: 3.362 mi</p>	<p>DISTRICT</p> <p>8</p>	<p>TOWN</p> <p>GEORGIA</p>	<p>Date: 12/02/19</p> <p>1 of 1</p> <p>TWN mileage: 0.0 to 3.362</p>	<p>ROUTE</p> <p>VT-104A</p> <p>ETE mileage: 0.0 to 3.362</p>
--	--	--	--	--	---	---	---------------------------------	-----------------------------------	--	---

For More Information Contact - Vermont Agency of Transportation, Policy, Planning and Intermodal Development Division - Mapping Section, 1 National Life Drive, Montpelier, VT 05633-5001 Telephone: 802-828-2600.