

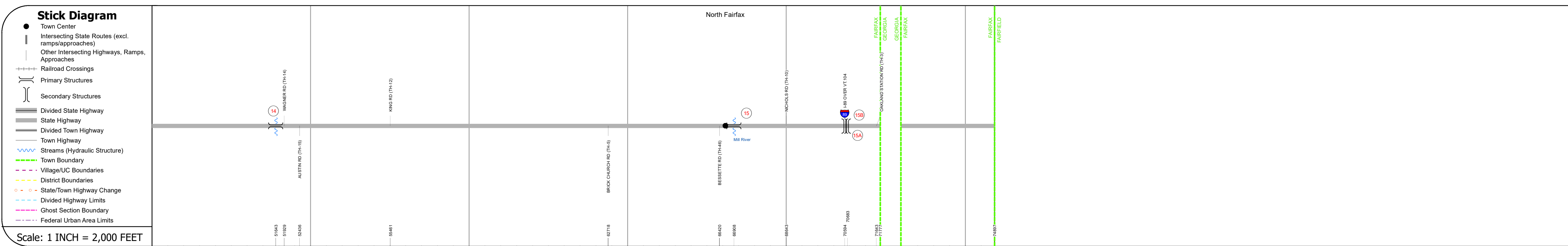
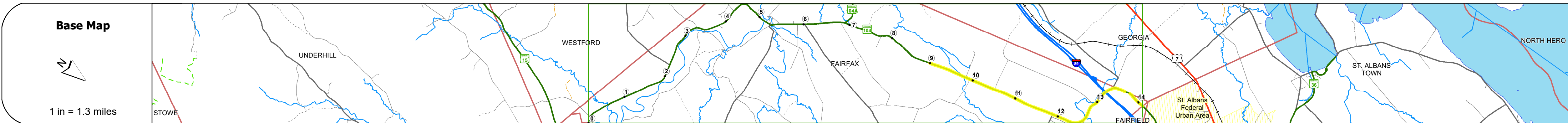
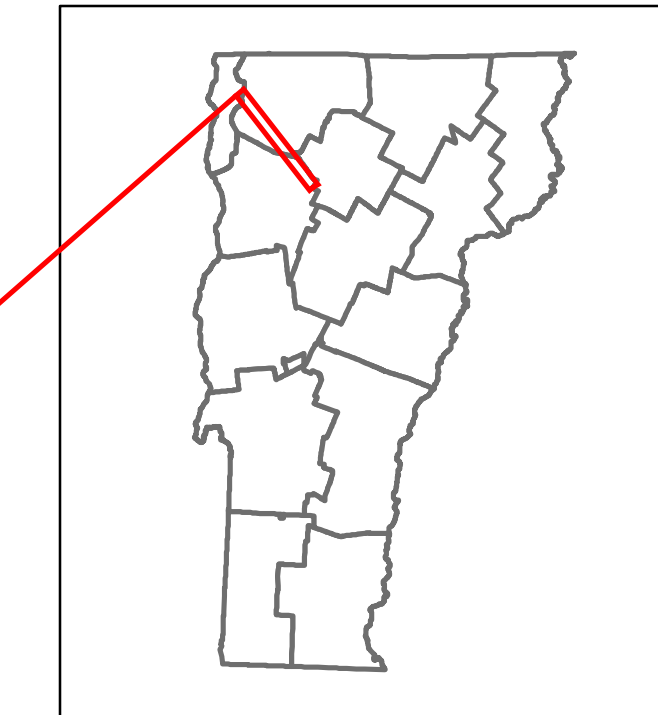


# Route Log and Progress Chart

**DRAFT**

Please Note: Errors and Omissions May Exist.  
Contact the VTrans Mapping Section with questions or concerns.

DISTRICT	TOWN	ROUTE
8	FAIRFAX	VT-104



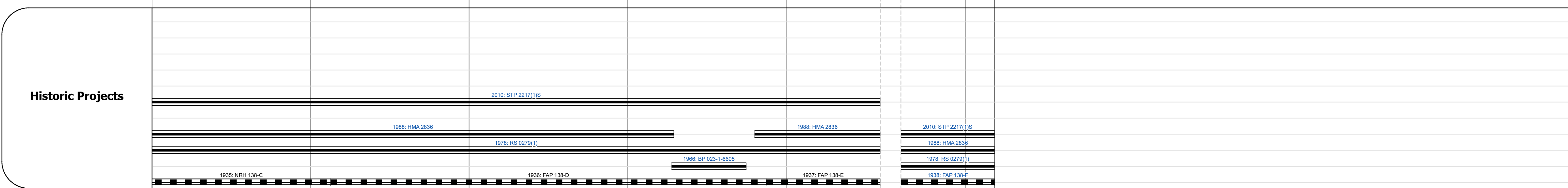
Section	10	11	12	13	14
Travellane	29	30	31	29	22
Roadway	30	31	29	29	27
Lane Count	2	2	2	2	2
Base	12" - 18"				
Subbase	18"				

Section	10	11	12	13	14
Curves	4			4	3

Section	10	11	12	13	14
Grades					

Section	10	11	12	13	14
Guardrails					

Section	10	11	12	13	14
Rumblestrips					



Section	10	11	12	13	14
Maintenance Garage	District 8 - HWY Maintenance St Albans Garage				

Section	10	11	12	13	14
Speed Zone					

Section	10	11	12	13	14
Functional Class	5				

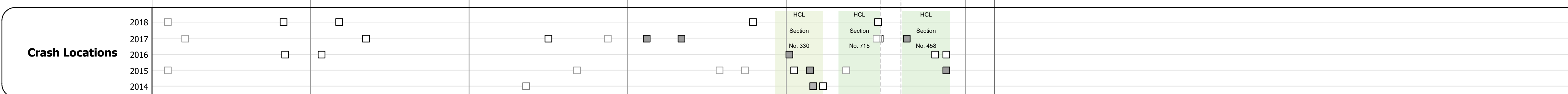
Section	10	11	12	13	14
National Highway System					

Section	10	11	12	13	14
Limited Access Highway					

Section	10	11	12	13	14
Customer Service Level	Local Connector				

Section	10	11	12	13	14
Traffic Counters					

Year	10	11	12	13	14
2018	3500			4400	4300
2017	3400			4600	4500
2016	3400			4800	4700
2015	3300			5000	4900
2014	3300			4800	4500



Section	10	11	12	13	14
Mileage by Functional Class By Sheet	5 - Major collector				
Mileage by Town By Sheet	FAIRFAX - V104-0604				
DISTRICT	8				
TOWN	FAIRFAX				
Date	12/02/19				
ROUTE	VT-104				
ETE mileage:	10.967 to 15.561				
	9.0 to 14.185				
Page Total Mileage:	5.185 mi				

For More Information Contact - Vermont Agency of Transportation, Policy, Planning and Intermodal Development Division - Mapping Section, 1 National Life Drive, Montpelier, VT 05633-5001 Telephone: 802-828-2600.