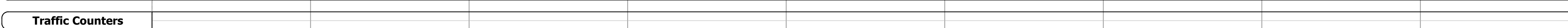




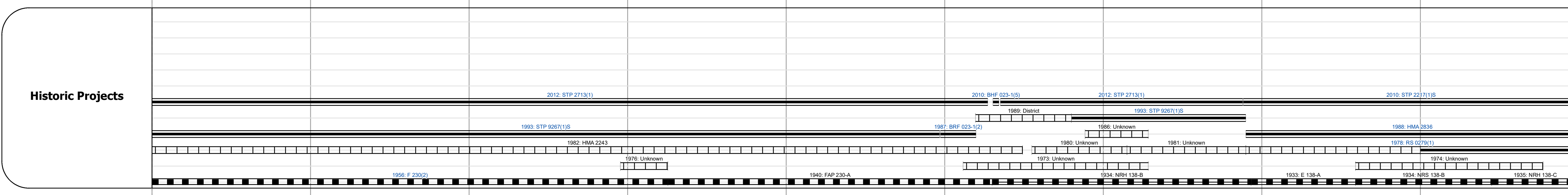
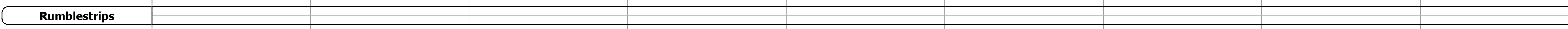

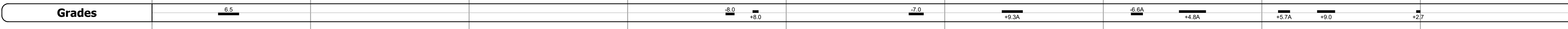
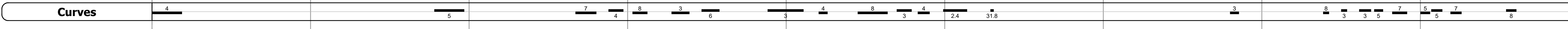
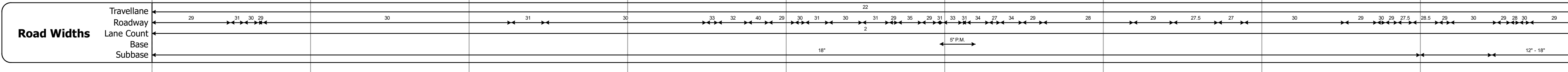
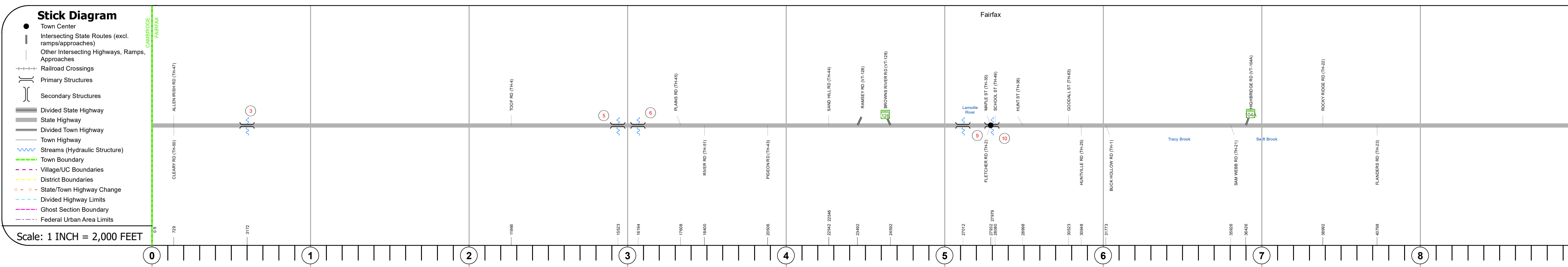
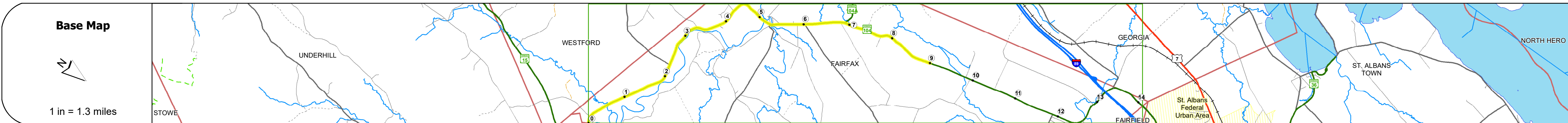
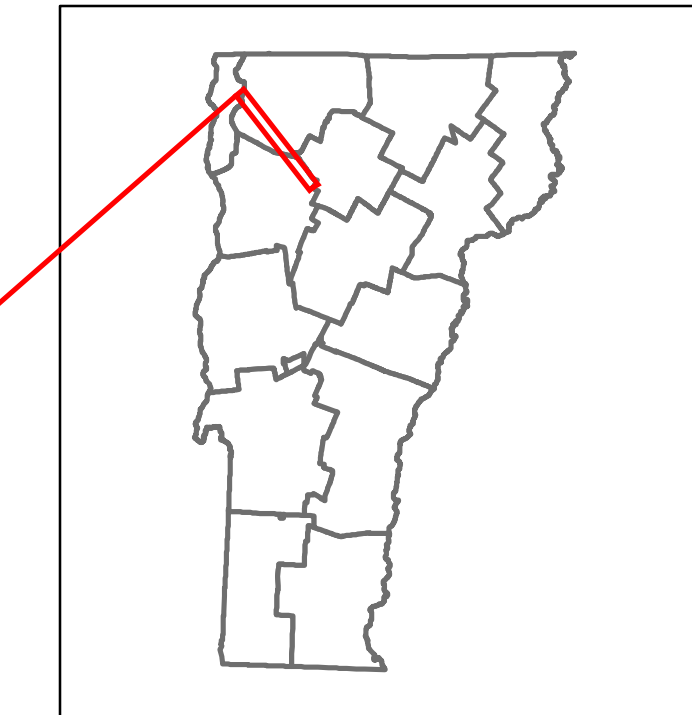
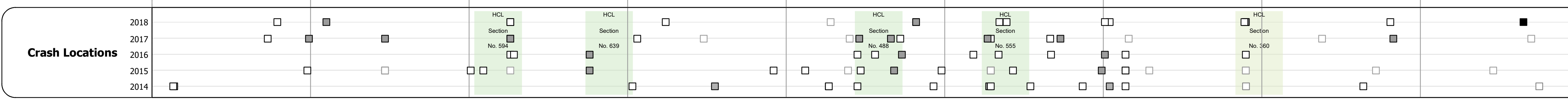


DISTRICT	TOWN	ROUTE
8	FAIRFAX	VT-104



Year	Section 1	Section 2	Section 3	Section 4	Section 5	Section 6	Section 7	Section 8
2018	4300	5300	3600	7300	7000	6600	3500	
2017	4300	5300	3400	7300	7000	6600	3400	
2016	4200	5200	3200	7200	6900	6600	3400	
2015	4200	5200	3000	7200	6900	6600	3300	
2014	3900	5000	2900	7200	7000	6500	3300	



## STRUCTURE DESCRIPTIONS

**Bridge 3:** Stringer/multi-beam or girder - 1956  
Structure No. 200023000306042  
Length: 79'  
Width: 30.1'  
Facility Carried: VT 00104 ML  
Structure Type: ROLLED BEAM  
Features Intersected: BEAVER BROOK  
Surface: Bituminous  
Maintenance/Ownership: State

**Culvert 5:** Culvert - 1956  
Structure No. 300023000506041  
Length: 6'  
Under Clearance: 6.0'  
Facility Carried: VT 104  
Structure Type: ACCGMP  
Features Intersected: BROOK  
Maintenance: State

**Culvert 6:** Culvert - 1956  
Structure No. 300023000606041  
Length: 8'  
Under Clearance: 4.0'  
Facility Carried: VT 104  
Structure Type: RC BOX  
Features Intersected: BROOK  
Maintenance: State

**Bridge 9:** Stringer/multi-beam or girder - 1987  
Structure No. 200023000906042  
Length: 172'  
Width: 32.7'  
Facility Carried: VT 00104 ML  
Structure Type: SPAN CONT STL BEAM  
Features Intersected: LAMOILLE RIVER  
Surface: Bituminous  
Maintenance/Ownership: State

**Bridge 10:** Slab - 1932  
Structure No. 200023001006042  
Length: 34'  
Width: 35.5'  
Facility Carried: VT 00104 ML  
Structure Type: PRESCONC VOIDED SLAB  
Features Intersected: MILL BROOK  
Surface: Bituminous  
Maintenance/Ownership: State

<b>Historic Projects</b> <ul style="list-style-type: none"> <li>Unknown</li> <li>Retreatment</li> <li>Resurface</li> <li>Bituminous Mix</li> <li>Skinny Mix</li> <li>Bituminous Seal</li> </ul>	<b>Functional Class</b> <ul style="list-style-type: none"> <li>1 - Interstate System</li> <li>2 - Other Freeways and Expressways</li> <li>3 - Principal Arterial</li> <li>4 - Minor Arterial</li> <li>5 - Major Collector</li> <li>6 - Minor Collector</li> </ul>	<b>Curves</b> <ul style="list-style-type: none"> <li>Left (degrees)</li> <li>Right (degrees)</li> </ul>	<b>Grades</b> <ul style="list-style-type: none"> <li>Up (percent)</li> <li>Down (percent)</li> </ul>	<b>Traffic Counters</b> <ul style="list-style-type: none"> <li>Continuous (CTC)</li> <li>Weigh-In-Motion (WIM)</li> <li>Short-Term, Scheduled</li> <li>Short-Term, Unscheduled</li> </ul>	<b>Crash Locations</b> <ul style="list-style-type: none"> <li>Fatal</li> <li>Injury</li> <li>Property Damage Only</li> <li>Unknown Crash Type</li> </ul>	<b>Mileage by Functional Class By Sheet</b> 023 4 - Minor Arterial 0279 5 - Major Collector 6,899 2,101 <b>Page Total Mileage: 9.000 mi</b>	<b>Mileage by Town By Sheet</b> FAIRFAX - V104-0604 9.0 of 14.185 <b>Page Total Mileage: 9.0 mi</b>	<b>DISTRICT</b> 8	<b>TOWN</b> FAIRFAX	<b>Date:</b> 12/02/19	<b>ROUTE</b> VT-104 ETE mileage: 1.967 to 10.967
--	--	--	---	--	---	--	--	----------------------	------------------------	-----------------------	--