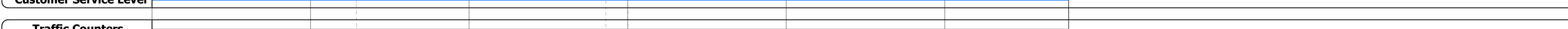





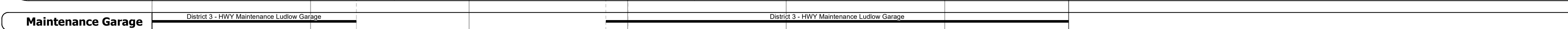
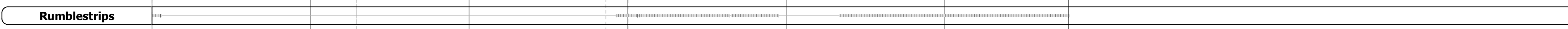

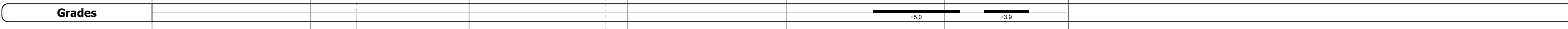
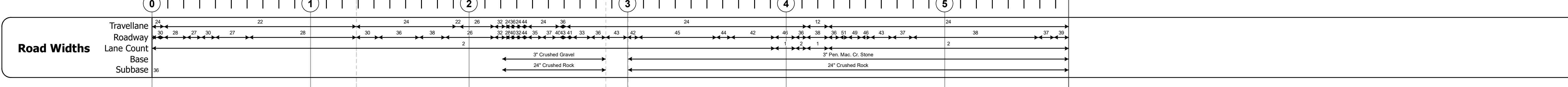
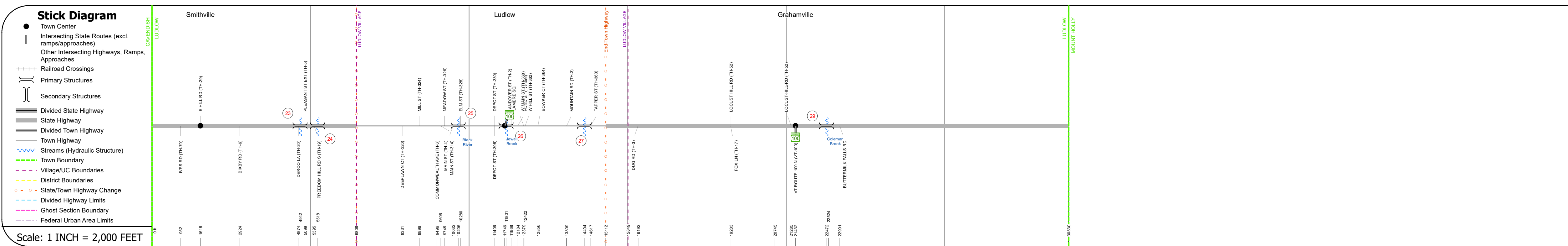
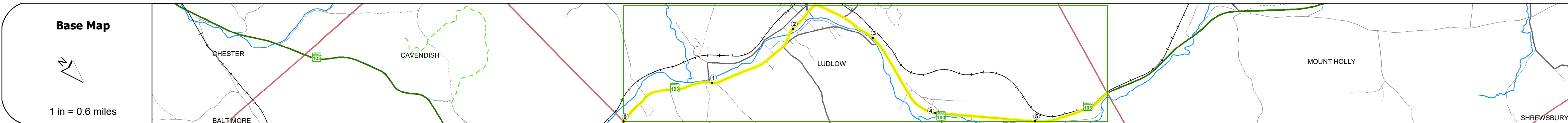
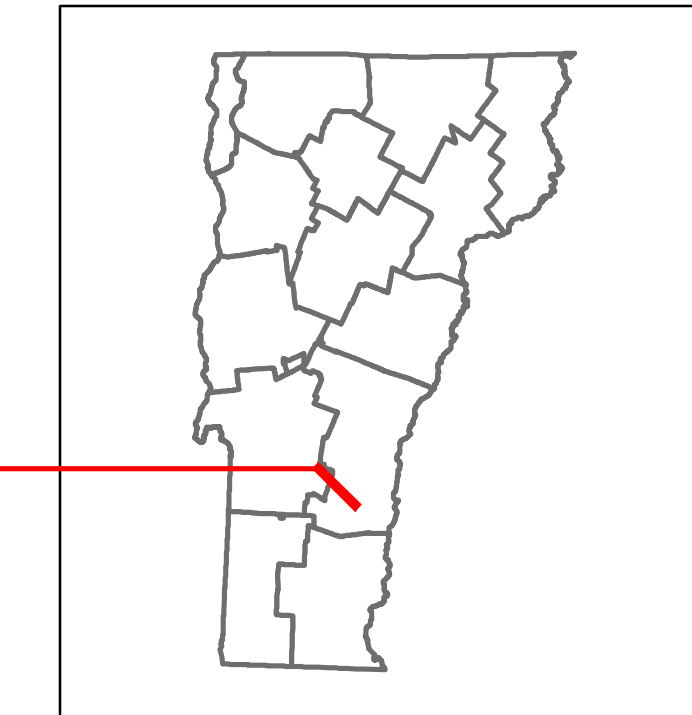
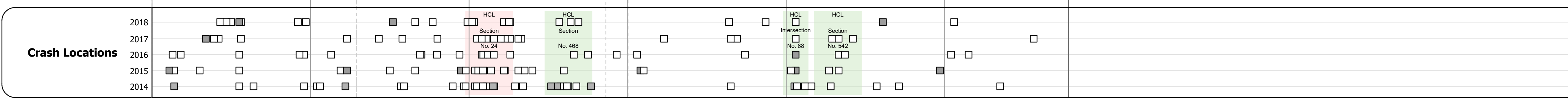


DISTRICT	TOWN	ROUTE
3	LUDLOW	VT-103



Year	0	1	2	3	4	5
2018	8700	8700	10700	10000	9500	8400
2017	8700	8700	11000	10300	9800	8700
2016	8700	8800	11200	10500	10000	8200
2015	8700	8800	11500	10800	10300	8200
2014	8500	8800	10700	10200	9700	8100



STRUCTURE DESCRIPTIONS

<p>Culvert 23: Culvert - 1930 Structure No. 300025002314101 Length: 10' Width: 25.0' Under Clearance: 5.0' Facility Carried: VT 103 Structure Type: STONE SLAB / CGMPA Features Intersected: BROOK Maintenance: State</p>
<p>Culvert 24: Culvert - 1930 Structure No. 300025002414101 Length: 10' Under Clearance: 4.0' Facility Carried: VT 103 Structure Type: RC BOX Features Intersected: BROOK Maintenance: State</p>
<p>Bridge 25: Stringer/multi-beam or girder - 2017 Structure No. 200025002514102 Length: 109' Width: 41.7' Facility Carried: VT 00103 ML Structure Type: WELDED PLATE GIRDER Features Intersected: BLACK RIVER Maintenance/Ownership: Town</p>
<p>Bridge 26: Stringer/multi-beam or girder - 1931 Structure No. 200025002614102 Length: 47' Width: 44.0' Facility Carried: VT 00103 ML Structure Type: ROLLED BEAM Features Intersected: JEWELL BROOK Surface: Bituminous Maintenance/Ownership: Town</p>
<p>Culvert 27: Culvert - 1965 Structure No. 300025002714101 Length: 14' Width: 50.0' Under Clearance: 4.0' Facility Carried: VT103 Structure Type: RC BOX Features Intersected: BRANCH BROOK Maintenance: State</p>
<p>Culvert 28: Culvert - 1968 Structure No. 300025002814101 Length: 11' Under Clearance: 7.0' Facility Carried: VT103 Structure Type: CGMPA Features Intersected: COLEMAN BROOK Maintenance: State</p>

<p>Historic Projects</p> <ul style="list-style-type: none"> Unknown Bituminous Concrete Retreatment Resurface Bituminous Mix Skinny Mix Bituminous Seal 	<p>Functional Class</p> <ul style="list-style-type: none"> 1 - Interstate 2 - Other 3 - Principal Arterial 4 - Minor Arterial 5 - Major Collector 6 - Minor Collector 	<p>Curves</p> <ul style="list-style-type: none"> Left Right 	<p>Grades</p> <ul style="list-style-type: none"> grade up grade down 	<p>Traffic Counters</p> <ul style="list-style-type: none"> Continuous (CTC) Weight-In-Motion (WIM) Short-Term, Scheduled Short-Term, Unscheduled 	<p>Crash Locations</p> <ul style="list-style-type: none"> Fatal Injury Property Damage Only Unknown Crash Type 	<p>Mileage by Functional Class By Sheet</p> <p>025 3 - Other Principal Arterial 5.782</p>	<p>Mileage by Town By Sheet</p> <p>LUDLOW - V103-1410 5.782 of 5.782</p>	<p>DISTRICT</p> <p>3</p>	<p>TOWN</p> <p>LUDLOW</p>	<p>Date: 12/02/19</p>	<p>ROUTE</p> <p>VT-103</p> <p>ETE mileage: 20.224 to 26.006</p>
---	--	--	---	---	---	--	---	---------------------------------	----------------------------------	------------------------------	--