








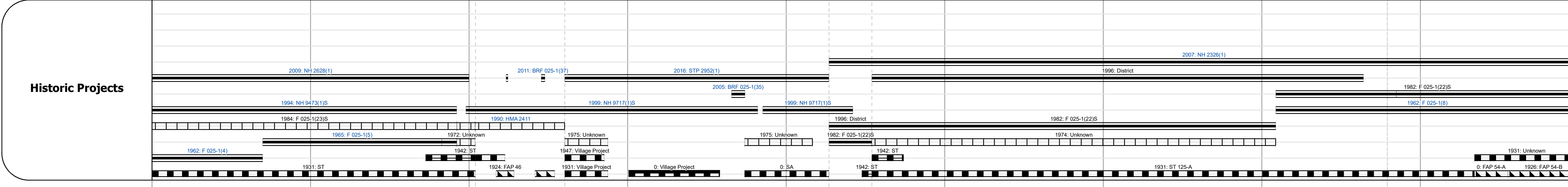


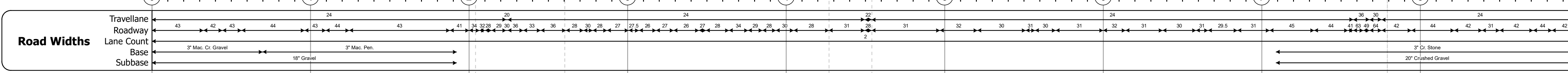
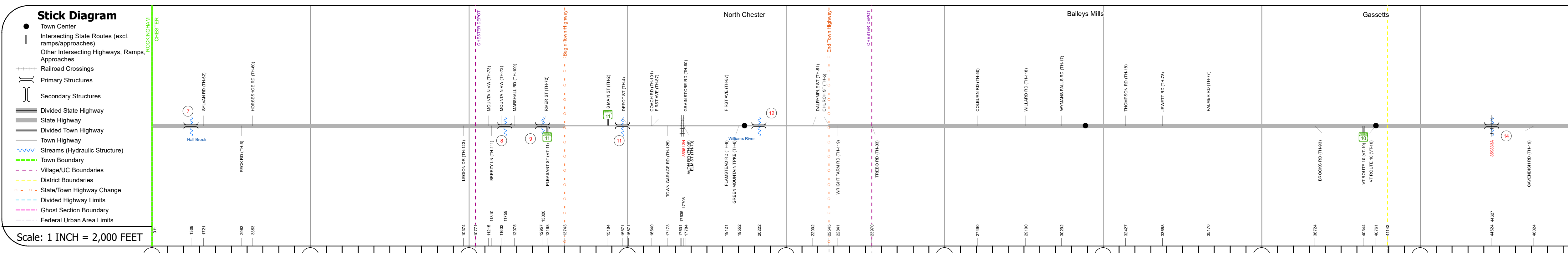
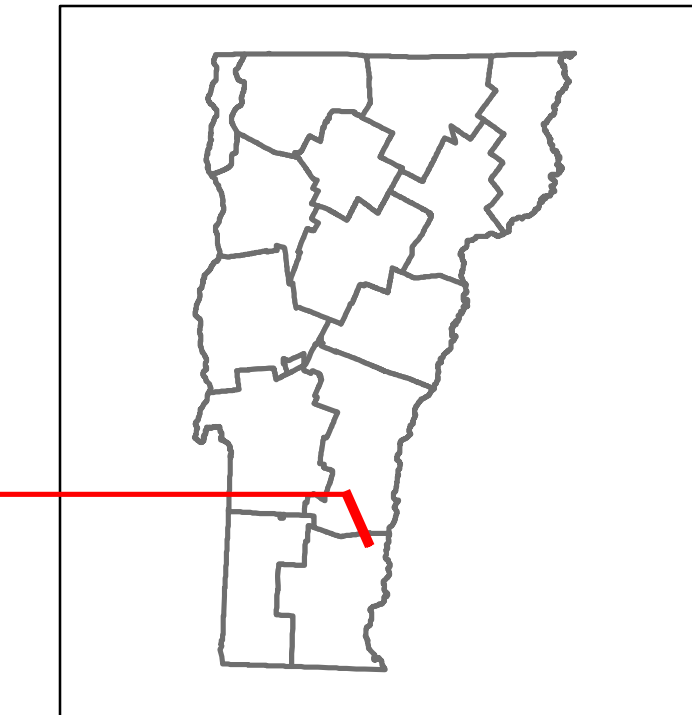


Route Log and Progress Chart

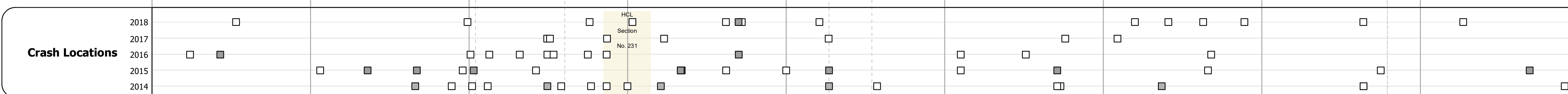
DRAFT

Please Note: Errors and Omissions May Exist.
Contact the VTTrans Mapping Section with questions or concerns.

DISTRICT	TOWN	ROUTE
2	CHESTER	VT-103



Year	0-1	1-2	2-3	3-4	4-5	5-6	6-7	7-8	8-9	9-10	10-11	11-12	12-13	13-14	14-15	15-16	16-17	17-18
2018	6300	7500	9000	5300	4200	4100	4400	4900	5600	5700								
2017	6100	7500	9000	4700	4200	4100	4400	5000	5900	5800								
2016	5900	7400	8900	4100	4200	4100	4400	5100	6100	6000								
2015	5700	7400	8900	3500	4200	4100	4400	5200	6400	6100								
2014	5400	7200	8800	3300	4200	3900	4200	4700	6200	5800								



STRUCTURE DESCRIPTIONS

- Culvert 7:**
Culvert - 1962
Structure No. 300025000714071
Length: 22'
Under Clearance: 12.0'
Facility Carried: VT103
Structure Type: RC BOX
Features Intersected: BROOK
Maintenance: State
- Bridge 8:**
Tee Beam - 2011
Structure No. 200025000814072
Length: 61'
Width: 37.5'
Facility Carried: VT 00103 ML
Structure Type: NEXT BEAM
Features Intersected: S. BR. WILLIAMS RIVER
Surface: Bituminous
Maintenance/Ownership: State
- Bridge 9:**
Stringer/multi-beam or girder - 2011
Structure No. 200025000914072
Length: 123'
Width: 39.5'
Facility Carried: VT 00103 ML
Structure Type: WELDED CURVED GIRDER
Features Intersected: MID. BR WILLIAMS RIVER
Surface: Bituminous
Maintenance/Ownership: State
- Bridge 11:**
Slab - 1947
Structure No. 300025001114071
Length: 17'
Width: 30.0'
Under Clearance: 8.0'
Facility Carried: VT103
Structure Type: CONCRETE SLAB
Features Intersected: BROOK
Surface: Bituminous
Maintenance: State
- Bridge 12:**
Stringer/multi-beam or girder - 2004
Structure No. 200025001214072
Length: 112'
Width: 39.5'
Facility Carried: VT 00103 ML
Structure Type: CURVED WLD PLT GRDR
Features Intersected: WILLIAMS RIVER
Surface: Bituminous
Maintenance/Ownership: Town
- Bridge 14:**
Stringer/multi-beam or girder - 1962
Structure No. 200025001414072
Length: 361'
Width: 30.0'
Under Clearance: 28.5'
Facility Carried: VT 00103 ML
Structure Type: 4 SP ROLLED BEAM
Features Intersected: WILLIAMS R. + GMRR
Surface: Bituminous
Maintenance/Ownership: State

Historic Projects <ul style="list-style-type: none"> Unknown Retreatment Resurface Bituminous Mix Skinny Mix Bituminous Seal 	Functional Class <ul style="list-style-type: none"> 1 - Interstate System 2 - Other Freeways and Expressways 3 - Principal Arterial 4 - Minor Arterial 5 - Major Collector 6 - Minor Collector 	Curves <ul style="list-style-type: none"> Left (degrees) Right (degrees) 	Grades <ul style="list-style-type: none"> Special grade up Special grade down 	Traffic Counters <ul style="list-style-type: none"> Continuous (CTC) Weigh-In-Motion (WIM) Short-Term, Scheduled Short-Term, Unscheduled 	Crash Locations <ul style="list-style-type: none"> Fatal Injury Property Damage Only Unknown Crash Type 	Mileage by Functional Class By Sheet 025 3 - Other Principal Arterial 9.000	Mileage by Town By Sheet CHESTER - V103-1407 9.0 of 9.73	DISTRICT 2	TOWN CHESTER	Date: 12/02/19	ROUTE VT-103 ETE mileage: 6.753 to 15.753
Speed Zones 25 30 35 40 45 50 55 60 65						Page Total Mileage: 9.000 mi		Page Total Mileage: 9.0 mi		1 of 2 TWN mileage: 0.0 to 9.0	

For More Information Contact - Vermont Agency of Transportation, Policy, Planning and Intermodal Development Division - Mapping Section, 1 National Life Drive, Montpelier, VT 05633-5001 Telephone: 802-828-2600.