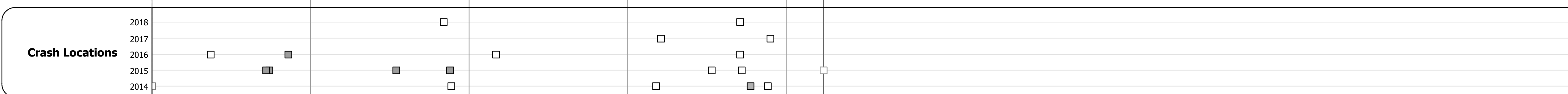

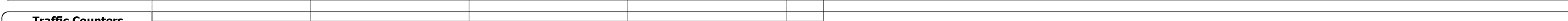






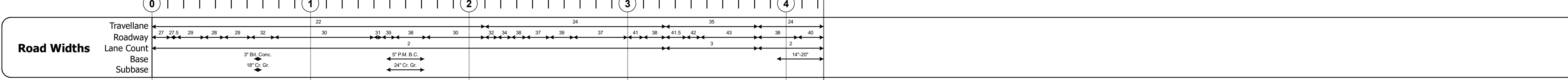

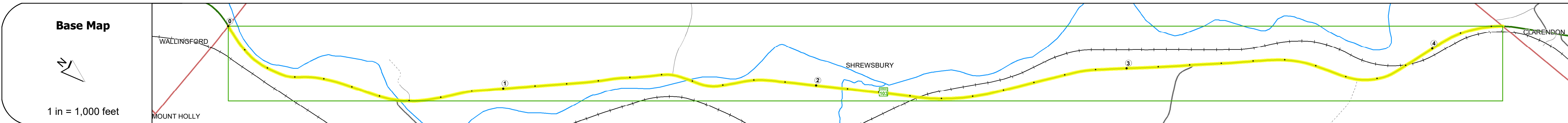
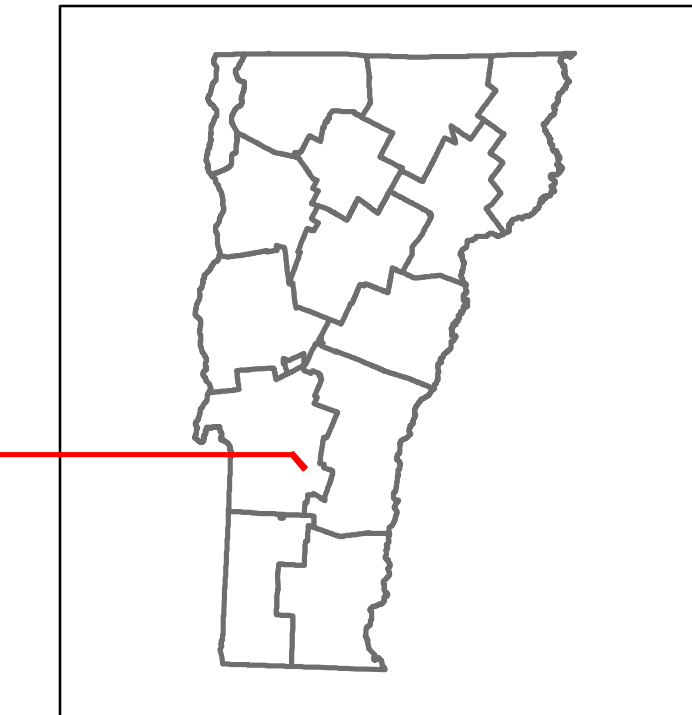


DISTRICT	TOWN	ROUTE
3	SHREWSBURY	VT-103



STRUCTURE DESCRIPTIONS

Bridge 50:
Stringer/multi-beam or girder - 1991
Structure No. 200025005011222
Length: 141'
Width: 34.0'
Facility Carried: VT 00103 ML
Structure Type: WELDED PLATE GIRDER
Features Intersected: MILL RIVER
Surface: Bituminous
Maintenance/Ownership: State

Bridge 51:
Stringer/multi-beam or girder - 1979
Structure No. 200025005111222
Length: 220'
Width: 38.8'
Facility Carried: VT 00103 ML
Structure Type: 2 SPAN CONT WLD GDER
Features Intersected: MILL RIVER
Surface: Bituminous
Maintenance/Ownership: State

Bridge 52:
Slab - 1928
Structure No. 300025005211221
Length: 17'
Width: 30.0'
Under Clearance: 4.0'
Facility Carried: VT 103
Structure Type: CONCRETE SLAB
Features Intersected: SMITH BROOK
Surface: Bituminous
Maintenance: State

Culvert 53:
Culvert - 1949
Structure No. 300025005311221
Length: 15'
Under Clearance: 10.0'
Facility Carried: VT 103
Structure Type: RC BOX
Features Intersected: BROOK
Maintenance: State

Historic Projects <ul style="list-style-type: none"> Unknown Retreatment Resurface Bituminous Mix Skinny Mix Bituminous Seal 	Functional Class <ul style="list-style-type: none"> 1 - Interstate System 2 - Other Freeways and Expressways 3 - Principal Arterial 4 - Minor Arterial 5 - Major Collector 6 - Minor Collector 	Curves <ul style="list-style-type: none"> Left (degrees) Right (degrees) 	Grades <ul style="list-style-type: none"> Up (percent) Down (percent) 	Traffic Counters <ul style="list-style-type: none"> Continuous (CTC) Weight-In-Motion (WIM) Short-Term, Scheduled Short-Term, Unscheduled 	Crash Locations <ul style="list-style-type: none"> Fatal Injury Property Damage Only Unknown Crash Type 	Mileage by Functional Class By Sheet 025 3 - Other Principal Arterial 4.236	Mileage by Town By Sheet SHREWSBURY - v103-1122 4.236 of 4.236	DISTRICT 3	TOWN SHREWSBURY	Date: 12/02/19	ROUTE VT-103 ETE mileage: 35.821 to 40.057
Speed Zones 25 30 35 40 45 50 55 60 65						Page Total Mileage: 4.236 mi		Page Total Mileage: 4.236 mi		1 of 1 TWN mileage: 0.0 to 4.236	