
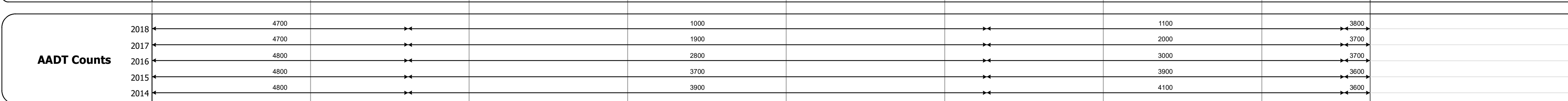
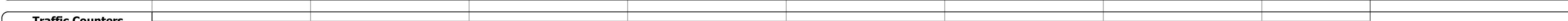


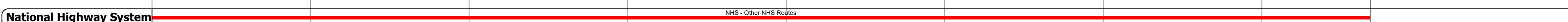


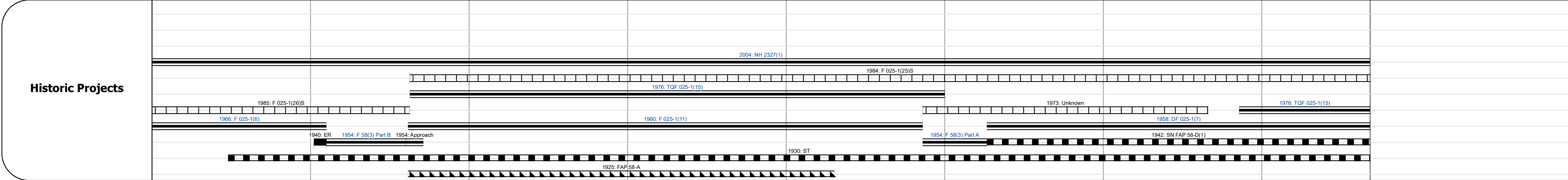
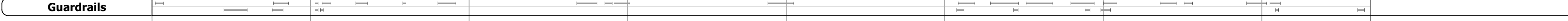
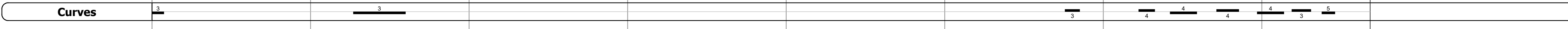
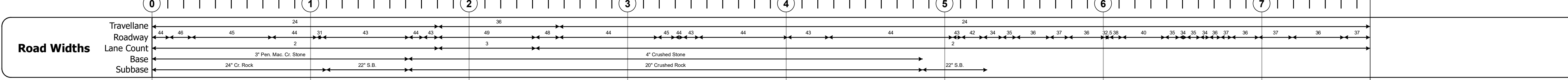
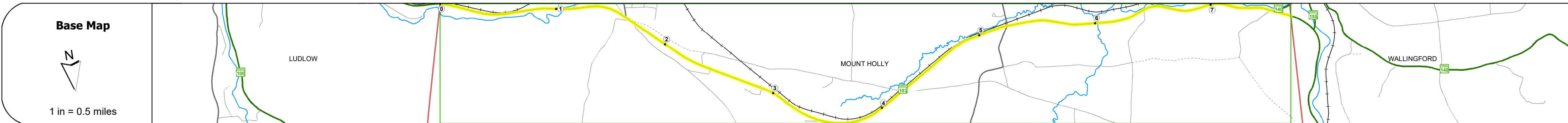
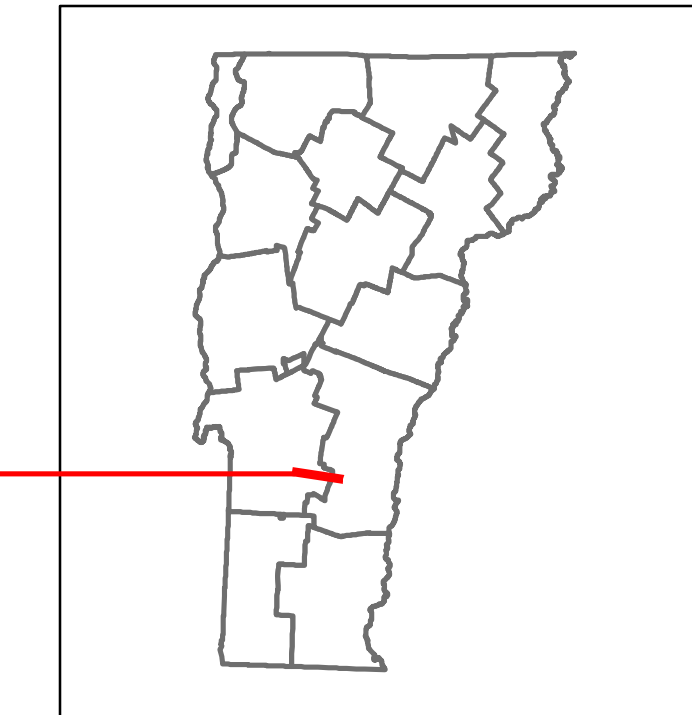


DISTRICT	TOWN	ROUTE
3	MOUNT HOLLY	VT-103



STRUCTURE DESCRIPTIONS

Culvert 31:
Culvert - 1966
Structure No. 30002500311121
Length: 6'
Under Clearance: 6.0'
Facility Carried: VT103
Structure Type: ACCGMP
Features Intersected: BROOK
Maintenance: State

Bridge 33:
Stringer/multi-beam or girder - 1966
Structure No. 20002500331122
Length: 85'
Width: 30.0'
Facility Carried: VT 00103 ML
Structure Type: ROLLED BEAM
Features Intersected: PATCH BROOK
Surface: Bituminous
Maintenance/Ownership: State

Culvert 34:
Culvert - 1954
Structure No. 30002500341121
Length: 13'
Under Clearance: 8.0'
Facility Carried: VT103
Structure Type: RC BOX
Features Intersected: BROOK
Maintenance: State

Culvert 38:
Culvert - 1954
Structure No. 30002500381121
Length: 7'
Under Clearance: 6.0'
Facility Carried: VT 103
Structure Type: SEG RC PIPE (ACCGMP)
Features Intersected: CATTLE PASS
Maintenance: State

Bridge 42:
Stringer/multi-beam or girder - 1941
Structure No. 20002500421122
Length: 59'
Width: 25.0'
Facility Carried: VT 00103 ML
Structure Type: ROLLED BEAM
Features Intersected: BROOK
Surface: Bituminous
Maintenance/Ownership: State

For More Information Contact - Vermont Agency of Transportation, Policy, Planning and Intermodal Development Division - Mapping Section, 1 National Life Drive, Montpelier, VT 05633-5001 Telephone: 802-828-2600.