Route Log and Progress Chart

DRAFT

Please Note: Errors and Omissions May Exist.
Contact the VTrans Mapping Section with questions or concerns.

DISTRICT	TOWN	ROUTE
7	GUILDHALL	VT-102

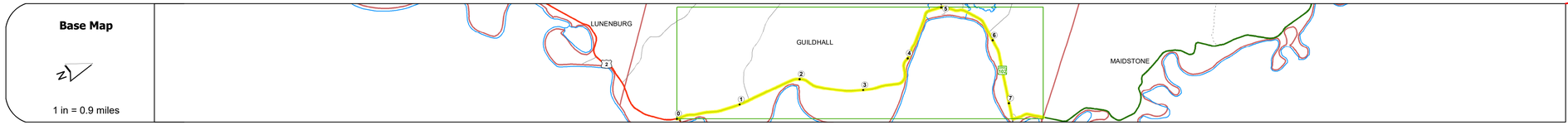

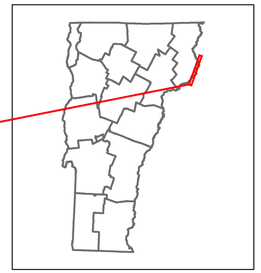

VERMONT 102

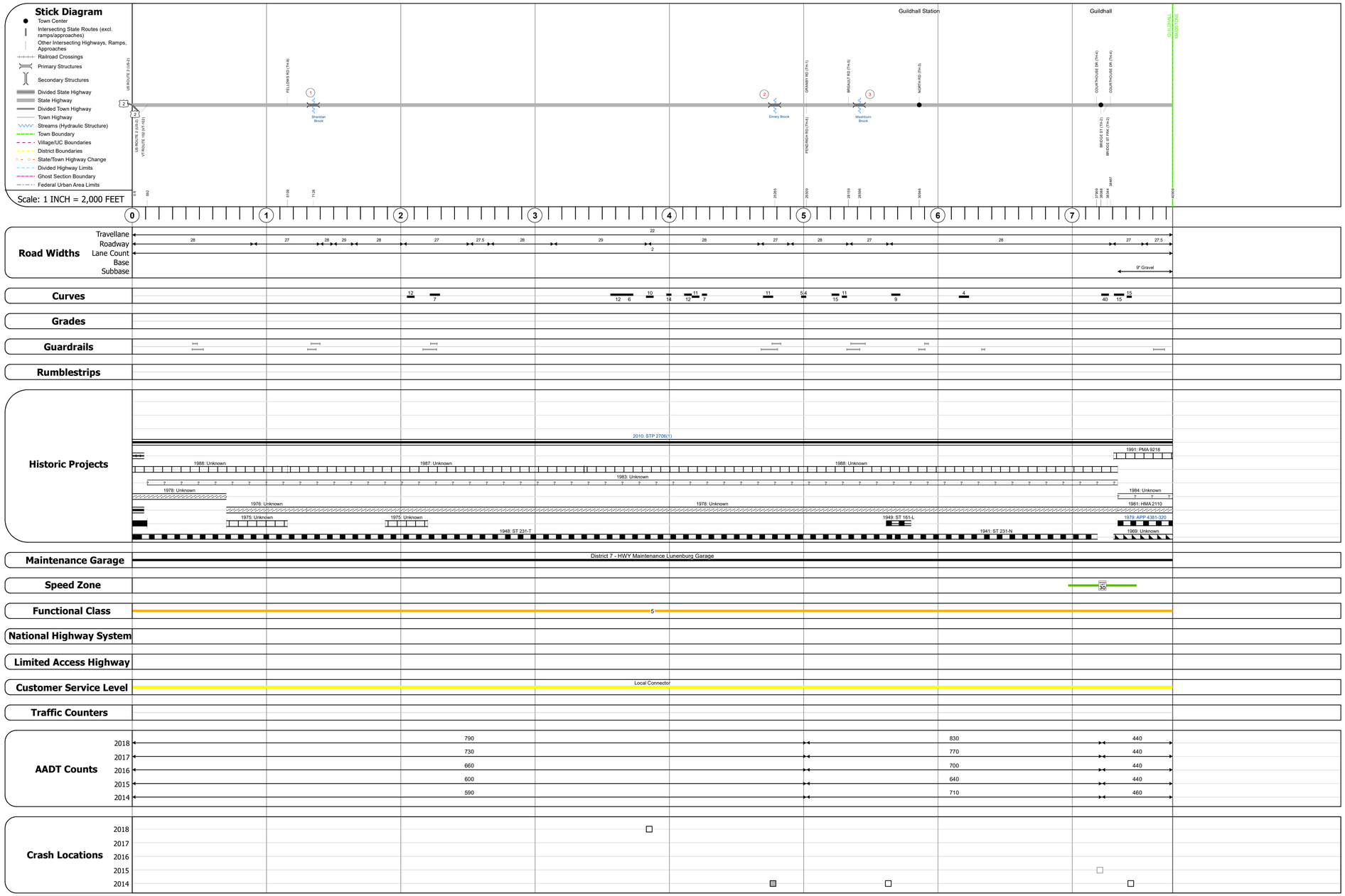

STRUCTURE DESCRIPTIONS

Culvert 1:
Culvert - 2003
Structure No. 300271000105111
Length: 8'
Under Clearance: 7.0'
Facility Carried: VT102
Structure Type: SEGMENTAL RC BOX
Features Intersected: SHERIDAN BROOK
Maintenance: State

Culvert 2:
Culvert - 1932
Structure No. 300271000205111
Length: 8'
Under Clearance: 7.0'
Facility Carried: VT102
Structure Type: RC ARCH
Features Intersected: JONES BROOK
Maintenance: State

Culvert 3:
Culvert - 1932
Structure No. 300271000305111
Length: 10'
Width: 27.7'
Under Clearance: 15.0'
Facility Carried: VT102
Structure Type: RC BOX
Features Intersected: CUTLER MILL BROOK
Maintenance: State

Historic Projects: Unknown; Retreatment; Resurface; Bituminous Mix; Skinny Mix; Bituminous Seal; Bituminous Concrete; Bituminous Macadam; Cold Plane and Bituminous Concrete; Concrete; Gravel; Surface Treated Gravel; Plant Mix; Reclaimed Base and Bituminous Concrete

Indicated plans available - http://vtransmap01.aot.state.vt.us/rp/dpr/Diwebstore/

Functional Class: 1 - Interstate System; 2 - Other Freeways and Expressways; 3 - Principal Arterial; 4 - Minor Arterial; 5 - Major Collector; 6 - Minor Collector

Speed Zones: 25, 30, 35, 40, 45, 50, 55, 60, 65

Curves: Left (degree); Right

Grades: (percent) grade up; grade down

Road Widths (ft)

Traffic Counters: Continuous (CTC); Weigh-In-Motion (WIM); Short-Term, Scheduled; Short-Term, Unscheduled (counter ID)

AADT (count)

Crash Locations: Fatal; Injury; Property Damage Only; Unknown Crash Type

High Crash Locations (HCL's)
Sections (& Intersections)
HCL No.
1 - 100 (1 - 10)
101 - 200 (11 - 20)
201 - 300 (21 - 30)
301 - 400 (31 - 40)
401 - 800 (41 - 113)

Mileage by Functional Class By Sheet

0271	5 - Major Collector	7.748

Page Total Mileage: 7.748 mi

Mileage by Town By Sheet

GUILDHALL - V102-0511		7.748 of 7.748

Page Total Mileage: 7.748 mi

DISTRICT	TOWN	Date: 12/02/19	ROUTE
7	GUILDHALL	1 of 1 TWN mileage: 0.0 to 7.748	VT-102 ETE mileage: 0.0 to 7.748

For More Information Contact - Vermont Agency of Transportation, Policy, Planning and Intermodal Development Division - Mapping Section, 1 National Life Drive, Montpelier, VT 05633-5001 Telephone: 802-828-2600.