

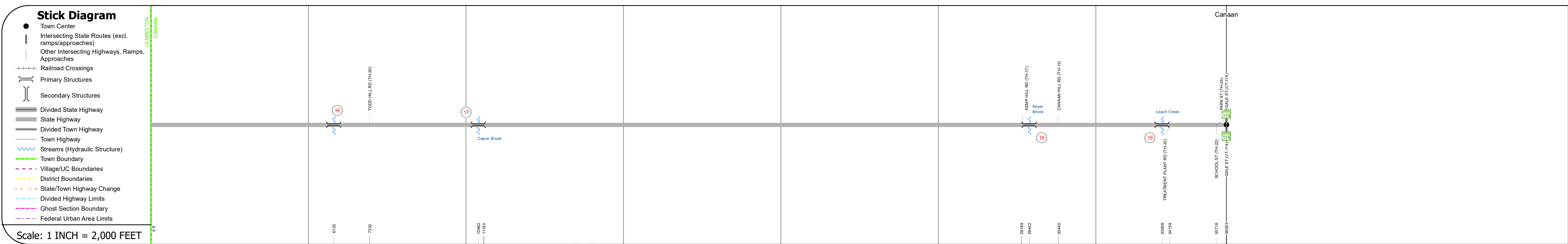
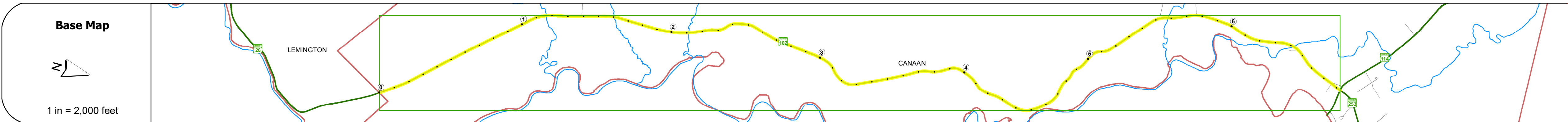
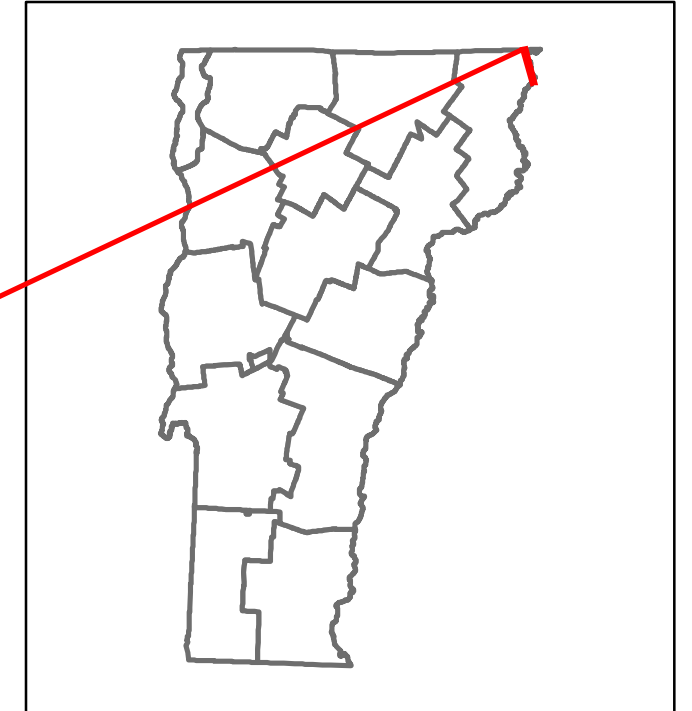


# Route Log and Progress Chart

**DRAFT**

Please Note: Errors and Omissions May Exist.  
Contact the VTrans Mapping Section with questions or concerns.

DISTRICT	TOWN	ROUTE
9	CANAAN	VT-102



### STRUCTURE DESCRIPTIONS

**Bridge 16:**  
Stringer/multi-beam or girder - 2009  
Structure No. 200271001605062  
Length: 84'  
Width: 29.0'  
Facility Carried: VT 00102 ML  
Structure Type: ROLLED BEAM  
Features Intersected: WILLARD STREAM  
Maintenance/Ownership: State

**Culvert 17:**  
Culvert - 1967  
Structure No. 300271001705061  
Length: 15'  
Under Clearance: 9.0'  
Facility Carried: VT 102  
Structure Type: CGMPPA  
Features Intersected: CAPON BROOK  
Maintenance: State

**Bridge 18:**  
Stringer/multi-beam or girder - 1955  
Structure No. 200271001805062  
Length: 44'  
Width: 23.0'  
Facility Carried: VT 00102 ML  
Structure Type: ROLLED BEAM  
Features Intersected: KEYSER BROOK  
Surface: Bituminous  
Maintenance/Ownership: State

**Bridge 19:**  
Stringer/multi-beam or girder - 1971  
Structure No. 200271001905062  
Length: 146'  
Width: 33.4'  
Facility Carried: VT 00102 ML  
Structure Type: 2 SP CONT CRV BEAM  
Features Intersected: LEACH CREEK  
Surface: Bituminous  
Maintenance/Ownership: State

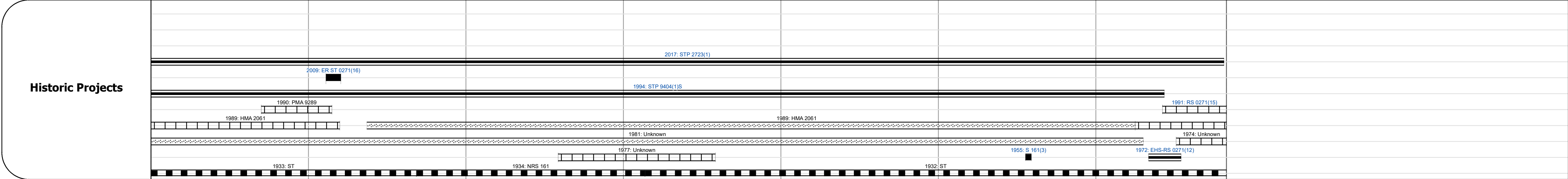
<b>Road Widths</b>	Travellane	27	28	28	25	26	25	24	25	26	32	27	27
	Roadway												
	Lane Count												
	Base												
	Subbase			12"							18" Gravel		

<b>Curves</b>	5.7	3.7	3	14	7	4	8	10	11	6	10	16	10	7	4	7	13	6.5	4
---------------	-----	-----	---	----	---	---	---	----	----	---	----	----	----	---	---	---	----	-----	---

<b>Grades</b>											+11.0			+5.0	+6.0			-8.0	
---------------	--	--	--	--	--	--	--	--	--	--	-------	--	--	------	------	--	--	------	--

<b>Guardrails</b>		H	H																
-------------------	--	---	---	--	--	--	--	--	--	--	--	--	--	--	--	--	--	--	--

<b>Rumblestrips</b>																			
---------------------	--	--	--	--	--	--	--	--	--	--	--	--	--	--	--	--	--	--	--



<b>Maintenance Garage</b>													
---------------------------	--	--	--	--	--	--	--	--	--	--	--	--	--

<b>Speed Zone</b>											40	30	
-------------------	--	--	--	--	--	--	--	--	--	--	----	----	--

<b>Functional Class</b>													5
-------------------------	--	--	--	--	--	--	--	--	--	--	--	--	---

<b>National Highway System</b>													
--------------------------------	--	--	--	--	--	--	--	--	--	--	--	--	--

<b>Limited Access Highway</b>													
-------------------------------	--	--	--	--	--	--	--	--	--	--	--	--	--

<b>Customer Service Level</b>													Local Connector
-------------------------------	--	--	--	--	--	--	--	--	--	--	--	--	-----------------

<b>Traffic Counters</b>													
-------------------------	--	--	--	--	--	--	--	--	--	--	--	--	--

<b>AADT Counts</b>	2018	350											810						660
	2017	350											810						740
	2016	350											800						810
	2015	350											800						800
	2014	380											790						830

<b>Crash Locations</b>	2018																		
	2017																		
	2016																		
	2015																		
	2014																		

<b>Historic Projects</b>	<b>Functional Class</b>	<b>Curves</b>	<b>Grades</b>	<b>Traffic Counters</b>	<b>Crash Locations</b>	<b>Mileage by Functional Class By Sheet</b>	<b>Mileage by Town By Sheet</b>
Unknown, Bituminous Concrete, Retreatment, Resurface, Bituminous Mix, Skiny Mix, Bituminous Seal	1- Interstate System, 2- Other, 3- Principal Arterial, 4- Minor Arterial, 5- Major Collector, 6- Minor Collector	Left, Right, (degrees)	Left, Right, (degrees), grade up, grade down	Continuous (CTC), Weigh-In-Motion (WIM), Short-Term, Scheduled, Short-Term, Unscheduled	Fatal, Injury, Property Damage Only, Unknown Crash Type	0271 5 - Major collector 6.830	CANAAN - v102-0506 6.83 of 6.83
Indicated plans available - <a href="http://vtransmap01.aot.state.vt.us/p/dcr/DWebstor/">http://vtransmap01.aot.state.vt.us/p/dcr/DWebstor/</a>	<b>Speed Zones</b>	<b>Road Widths</b>	<b>AADT</b>	<b>High Crash Locations (HCL's)</b>	<b>Page Total Mileage: 6.830 mi</b>	<b>Page Total Mileage: 6.83 mi</b>	