

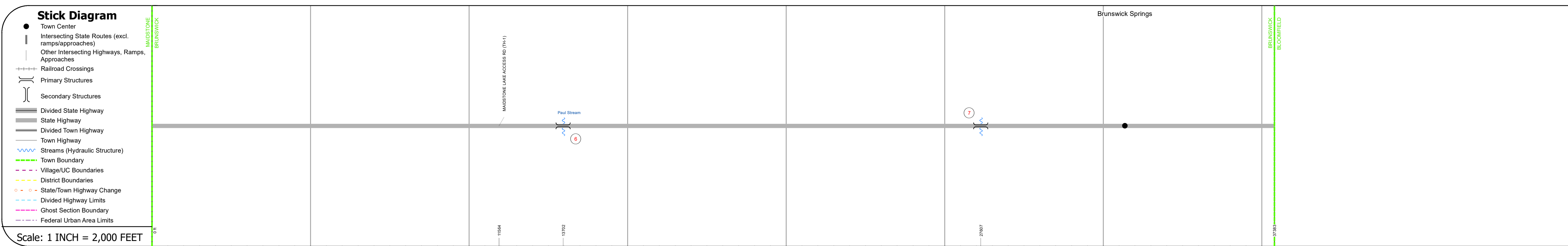
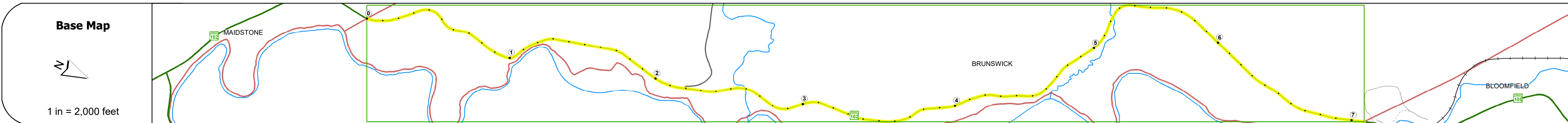
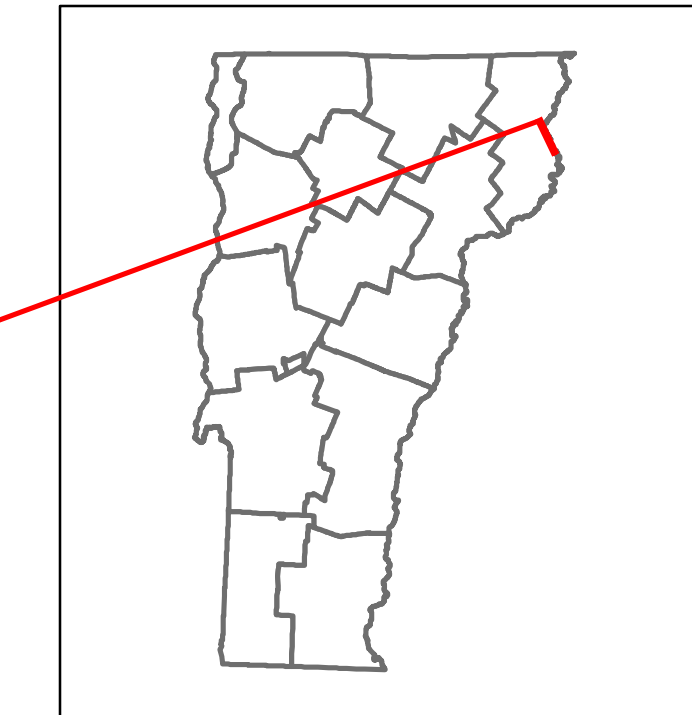


Route Log and Progress Chart

DRAFT

Please Note: Errors and Omissions May Exist.
Contact the VTrans Mapping Section with questions or concerns.

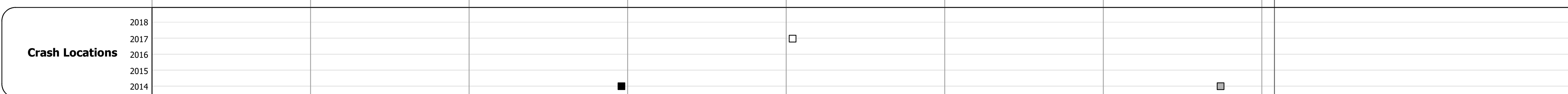
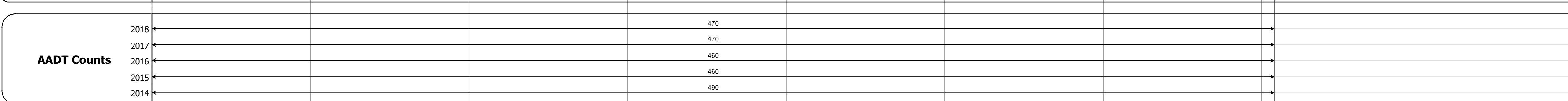
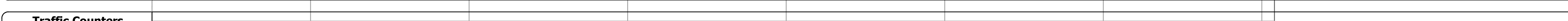



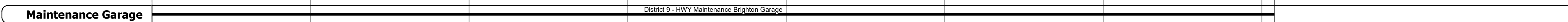
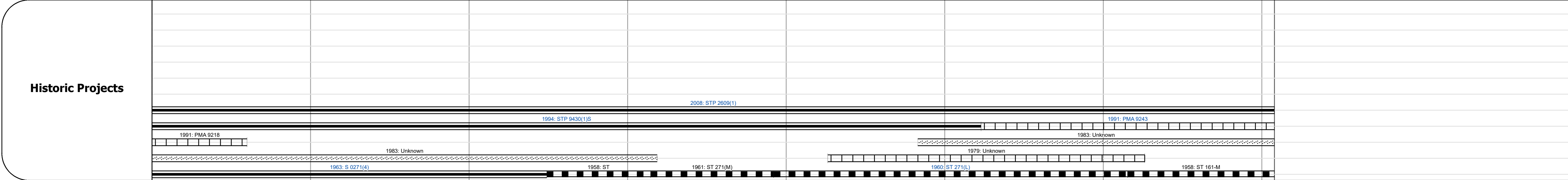
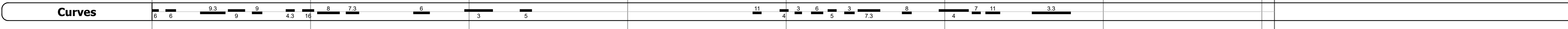
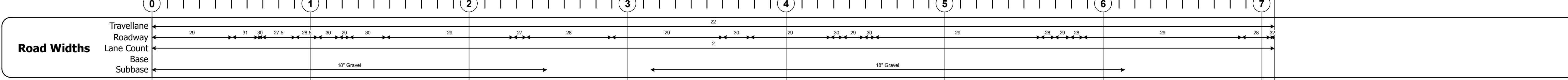
| | | |
|----------|-----------|--------|
| DISTRICT | TOWN | ROUTE |
| 9 | BRUNSWICK | VT-102 |



STRUCTURE DESCRIPTIONS

Bridge 6:
Tee Beam - 1932
Structure No: 200271000605052
Length: 109'
Width: 19.9'
Facility Carried: VT 00102 ML
Structure Type: 3 SP CONC TBEAM
Features Intersected: PAUL STREAM
Surface: Bituminous
Maintenance/Ownership: State

Bridge 7:
Tee Beam - 1929
Structure No: 200271000705052
Length: 23'
Width: 29.2'
Facility Carried: VT 00102 ML
Structure Type: BURIED TBM AND SLAB
Features Intersected: WHEELER STREAM
Maintenance/Ownership: State



| | | | | | | | | | | | | |
|---|--|--|---|---|---|---|--|----------------------|--------------------------|--------------------------|---|---|
| Historic Projects Unknown, Retreatment, Resurface, Bituminous Mix, Skiny Mix, Bituminous Seal Bituminous Concrete, Cold Plane and Bituminous Concrete, Concrete, Gravel, Surface Treated Gravel, Plant Mix, Reclaimed Base and Bituminous Concrete | Functional Class 1 - Interstate System, 2 - Other Freeways and Expressways, 3 - Principal Arterial, 4 - Minor Arterial, 5 - Major Collector, 6 - Minor Collector | Curves Left (degrees), Right (degrees) Grades Left (percent), Right (percent), grade up, grade down Road Widths (ft) | Traffic Counters Continuous (CTC), Weigh-In-Motion (WIM), Short-Term, Scheduled, Short-Term, Unscheduled (counter ID) AADT (count) | Crash Locations Fatal, Injury, Property Damage Only, Unknown Crash Type High Crash Locations (HCL's) Sections (& Intersections) HCL No. 1-100 (1-10), 101-200 (11-20), 201-300 (21-30), 301-400 (31-40), 401-800 (41-113) | Mileage by Functional Class By Sheet 0271 5 - Major Collector 7.080 Page Total Mileage: 7.080 mi | | Mileage by Town By Sheet BRUNSWICK - V102-0505 7.08 of 7.08 Page Total Mileage: 7.08 mi | | DISTRICT 9 | TOWN BRUNSWICK | Date: 12/02/19 | ROUTE VT-102 ETE mileage: 15.571 to 22.651 |
| | | | | | Customer Service Level Local Connector | AADT Counts 2018: 470, 2017: 470, 2016: 460, 2015: 460, 2014: 490 | Crash Locations 2018: 1, 2017: 1, 2016: 1, 2015: 1, 2014: 1 | DISTRICT 9 | TOWN BRUNSWICK | Date: 12/02/19 | ROUTE VT-102 ETE mileage: 15.571 to 22.651 | |