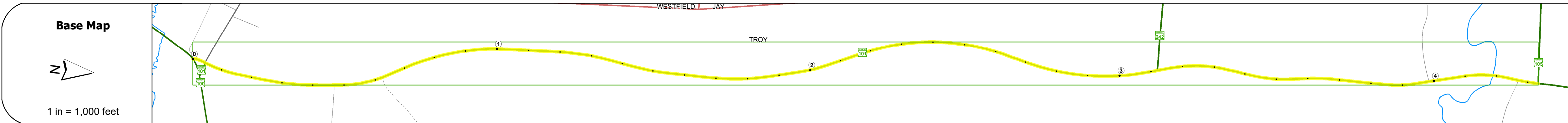
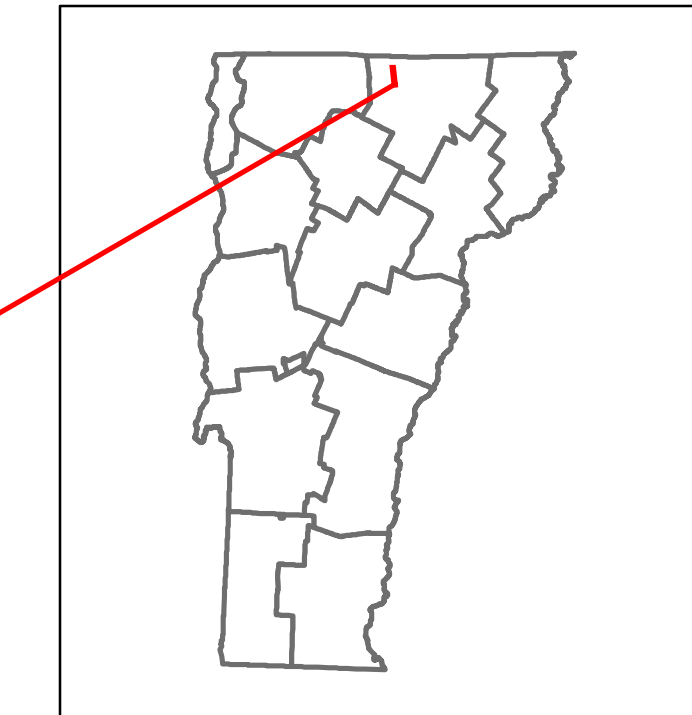


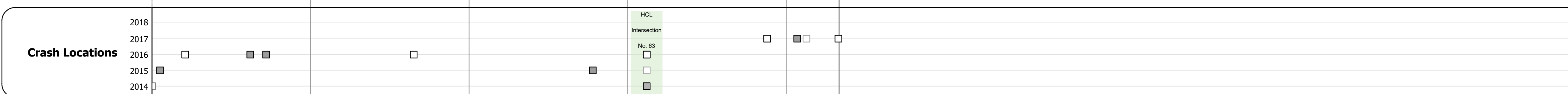
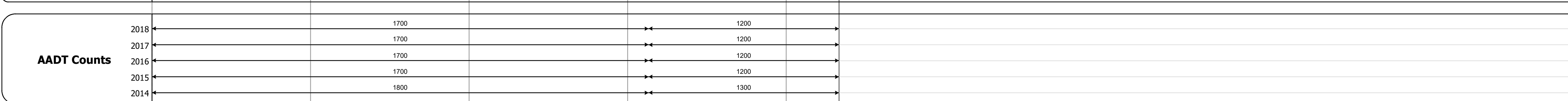
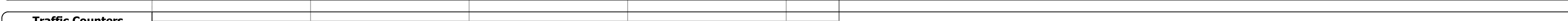




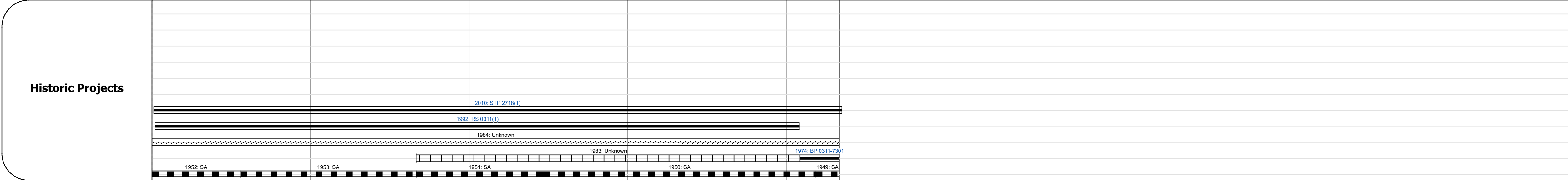

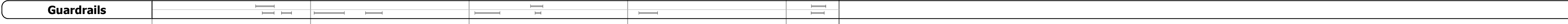
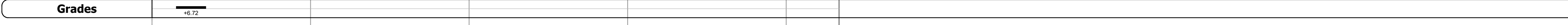

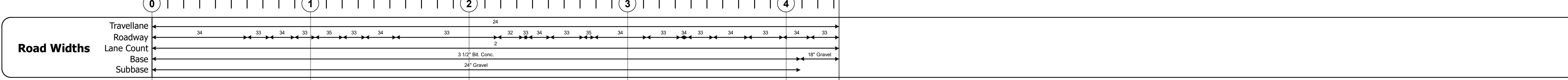
DISTRICT	TOWN	ROUTE
9	TROY	VT-101



### STRUCTURE DESCRIPTIONS

**Culvert 1C:**  
Culvert - 1991  
Structure No. 300311001C10171  
Length: 9'  
Under Clearance: 6.0'  
Facility Carried: VT101  
Structure Type: CGMPPA  
Features Intersected: BUGBEE BROOK  
Maintenance: State

**Culvert 3:**  
Culvert - 1974  
Structure No. 200311000310172  
Length: 25'  
Facility Carried: VT 00101 ML  
Structure Type: TWIN CELL RC BOX  
Features Intersected: JAY BRANCH  
Maintenance/Ownership: State



<b>Historic Projects</b> Unknown, Retreatment, Resurface, Bituminous Mix, Skiny Mix, Bituminous Seal Bituminous Concrete, Cold Plane and Bituminous Concrete, Reclaimed Base and Bituminous Concrete, Surface Treated Gravel, Plant Mix, Reclaimed Base and Bituminous Concrete	<b>Functional Class</b> 1 - Interstate System, 2 - Other Freeways and Expressways, 3 - Principal Arterial, 4 - Minor Arterial, 5 - Major Collector, 6 - Minor Collector	<b>Curves</b> Left, Right, Grades (degrees), grade up, grade down	<b>Grades</b> (percent) grade up, (percent) grade down	<b>Traffic Counters</b> Continuous (CTC), Weigh-In-Motion (WIM), Short-Term, Scheduled, Short-Term, Unscheduled	<b>Crash Locations</b> Fatal, Injury, Property Damage Only, Unknown Crash Type	<b>Mileage by Functional Class By Sheet</b> 0311 5 - Major Collector 4.333		<b>Mileage by Town By Sheet</b> TROY - V101-1017 4.333 of 4.333		<b>DISTRICT</b> 9	<b>TOWN</b> TROY	<b>Date:</b> 12/02/19	<b>ROUTE</b> VT-101 ETE mileage: 0.0 to 4.333
						Page Total Mileage: 4.333 mi		Page Total Mileage: 4.333 mi					