

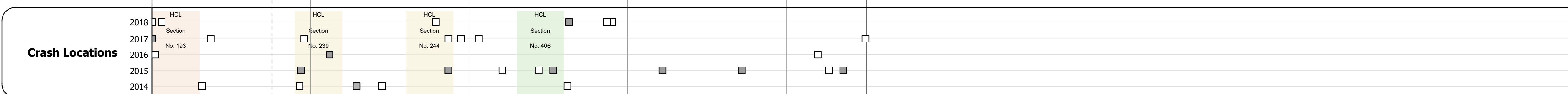
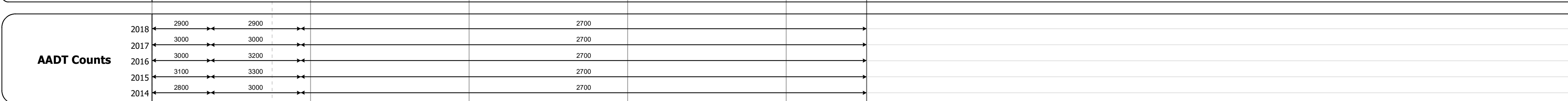
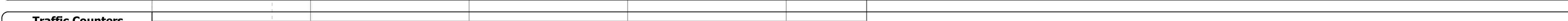




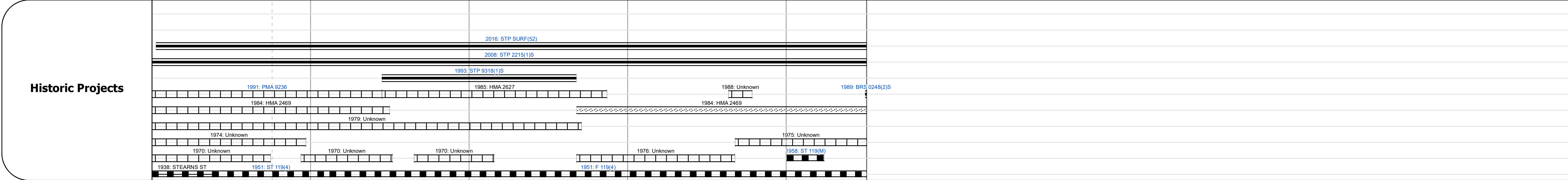

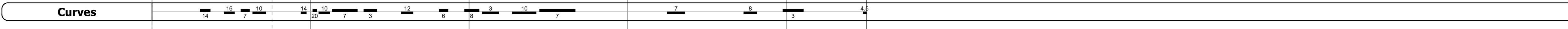
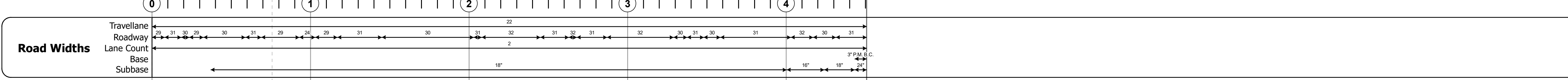
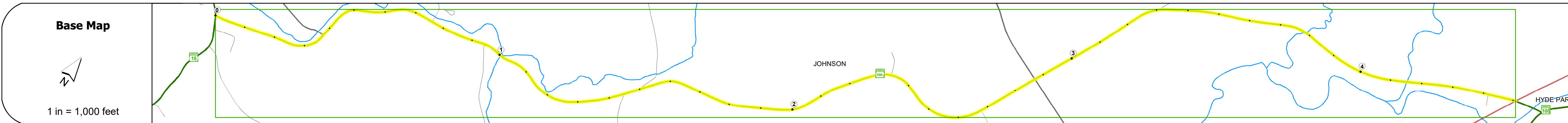
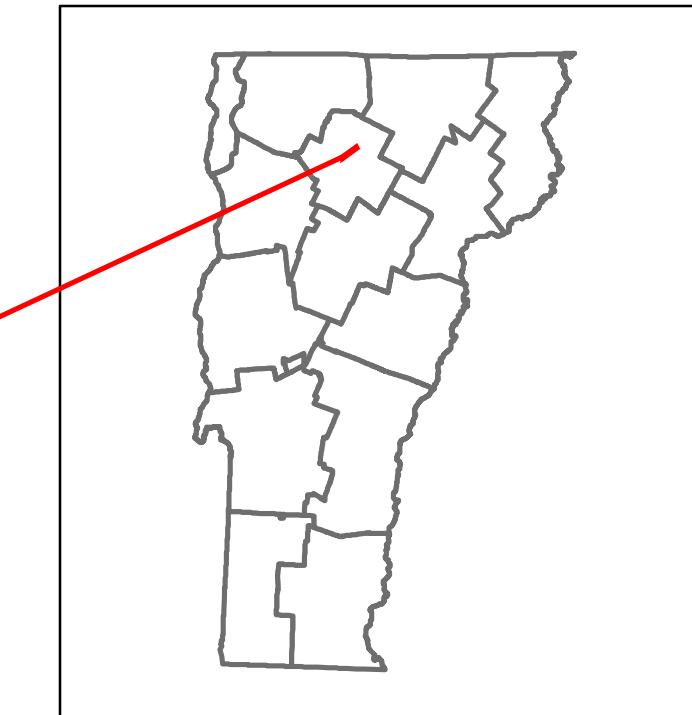


# Route Log and Progress Chart

**DRAFT**

Please Note: Errors and Omissions May Exist.  
Contact the VTrans Mapping Section with questions or concerns.

DISTRICT	TOWN	ROUTE
8	JOHNSON	VT-100C



## STRUCTURE DESCRIPTIONS

**Bridge 1:**  
Slab - 1929  
Structure No. 200248000108062  
Length: 39'  
Width: 28.0'  
Facility Carried: VT 0100C ALT  
Structure Type: PRESTRESSED SLAB  
Features Intersected: GIHON RIVER  
Surface: Bituminous  
Maintenance/Ownership: State

**Bridge 2:**  
Stringer/multi-beam or girder - 1928  
Structure No. 200248000208062  
Length: 55'  
Width: 28.0'  
Facility Carried: VT 0100C ALT  
Structure Type: ROLLED BEAM  
Features Intersected: GIHON RIVER  
Maintenance/Ownership: State

**Culvert 4:**  
Culvert - 2018  
Structure No. 300248000408061  
Length: 16'  
Under Clearance: 6.0'  
Facility Carried: VT100C  
Structure Type: SEGMENTAL RC ARCH  
Features Intersected: BROOK  
Maintenance: State

**Culvert 5:**  
Culvert - 1958  
Structure No. 300248000508061  
Length: 15'  
Under Clearance: 16.0'  
Facility Carried: VT100C  
Structure Type: CGMPP  
Features Intersected: WILD BROOK  
Maintenance: State

<b>Historic Projects</b> <ul style="list-style-type: none"> <li>Unknown</li> <li>Bituminous Concrete</li> <li>Retreatment</li> <li>Resurface</li> <li>Bituminous Mix</li> <li>Skinny Mix</li> <li>Bituminous Seal</li> </ul>	<b>Functional Class</b> <ul style="list-style-type: none"> <li>1 - Interstate System</li> <li>2 - Other Freeways and Expressways</li> <li>3 - Principal Arterial</li> <li>4 - Minor Arterial</li> <li>5 - Major Collector</li> <li>6 - Minor Collector</li> </ul>	<b>Curves</b> <ul style="list-style-type: none"> <li>Left</li> <li>Right</li> </ul>	<b>Grades</b> <ul style="list-style-type: none"> <li>Special grade up</li> <li>Special grade down</li> </ul>	<b>Traffic Counters</b> <ul style="list-style-type: none"> <li>Continuous (CTC)</li> <li>Weigh-In-Motion (WIM)</li> <li>Short-Term, Scheduled</li> <li>Short-Term, Unscheduled</li> </ul>	<b>Crash Locations</b> <ul style="list-style-type: none"> <li>Fatal</li> <li>Injury</li> <li>Property Damage Only</li> <li>Unknown Crash Type</li> </ul>	<b>Mileage by Functional Class By Sheet</b> 0248 5 - Major Collector 4.508	<b>Mileage by Town By Sheet</b> JOHNSON - v100C0806 4.508 of 4.508	<b>DISTRICT</b> 8	<b>TOWN</b> JOHNSON	<b>Date:</b> 12/02/19	<b>ROUTE</b> VT-100C ETE mileage: 0.0 to 4.508
<b>Speed Zones</b> 25 30 35 40 45 50 55 60 65						<b>Page Total Mileage: 4.508 mi</b>		<b>Page Total Mileage: 4.508 mi</b>		<b>1 of 1</b> TWN mileage: 0.0 to 4.508	<b>ETE mileage: 0.0 to 4.508</b>

For More Information Contact - Vermont Agency of Transportation, Policy, Planning and Intermodal Development Division - Mapping Section, 1 National Life Drive, Montpelier, VT 05633-5001 Telephone: 802-828-2600.