


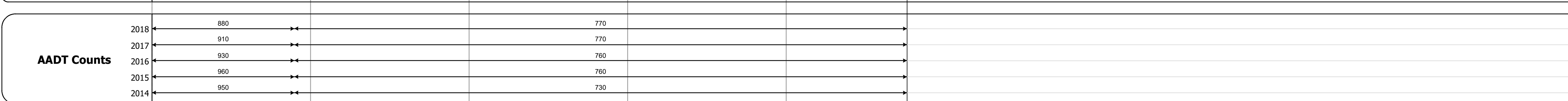
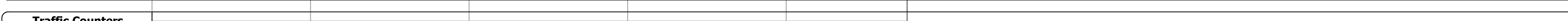



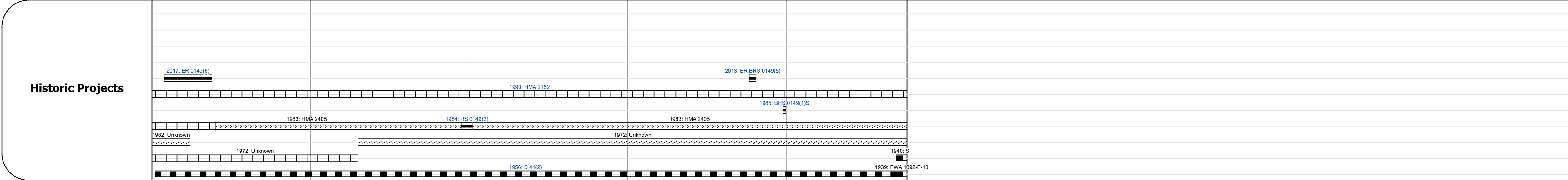
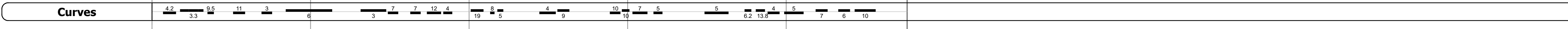
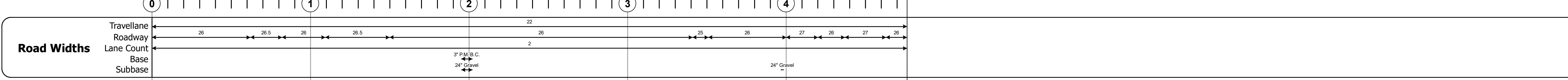
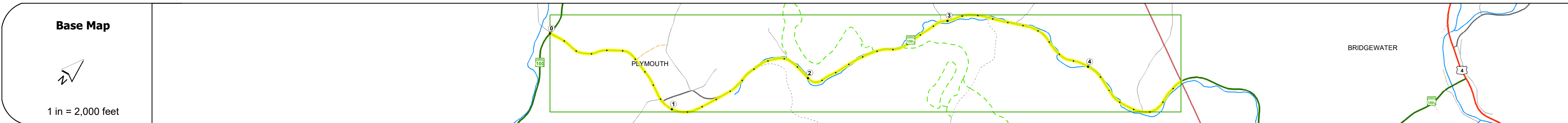
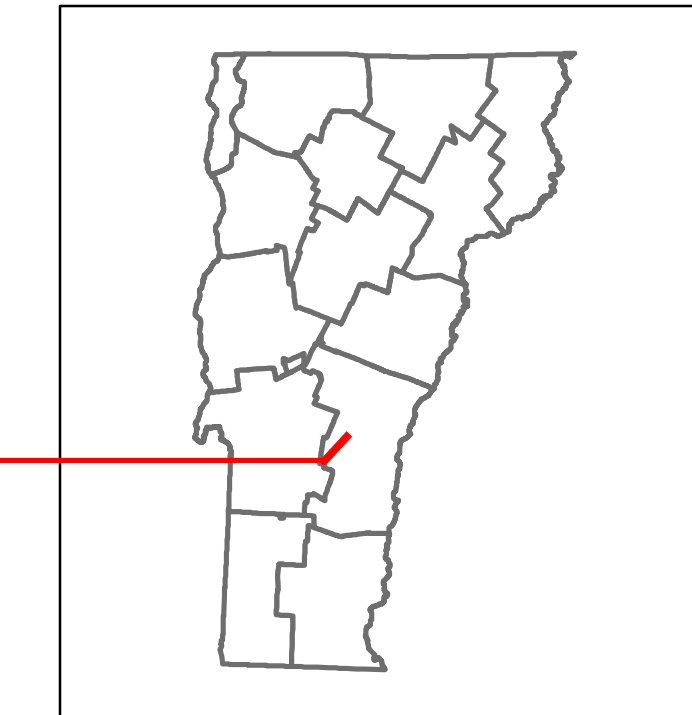


Route Log and Progress Chart

DRAFT

Please Note: Errors and Omissions May Exist.
Contact the VTrans Mapping Section with questions or concerns.

DISTRICT	TOWN	ROUTE
3	PLYMOUTH	VT-100A



STRUCTURE DESCRIPTIONS

Culvert 15:
Culvert - 1956
Structure No. 300149001B14121
Length: 7'
Under Clearance: 6.0'
Facility Carried: VT100A
Structure Type: SEGMENTAL RC PIPE
Features Intersected: CATTLE PASS
Maintenance: State

Culvert 2:
Culvert - 1947
Structure No. 300149000214121
Length: 9'
Width: 30.0'
Under Clearance: 6.0'
Facility Carried: VT100A
Structure Type: FRAME / RC BOX
Features Intersected: BROOK
Maintenance: State

Culvert 3:
Culvert - 1983
Structure No. 200149000314122
Length: 31'
Facility Carried: VT 0100A ALT
Structure Type: REF. CONC BOX
Features Intersected: PINNEY HOLLOW BROOK
Maintenance/Ownership: State

Bridge 4:
Slab - 1947
Structure No. 300149000414121
Length: 22'
Width: 25.4'
Under Clearance: 8.0'
Facility Carried: VT100A
Structure Type: CONCRETE SLAB
Features Intersected: PINNEY HOLLOW BROOK
Surface: Bituminous
Maintenance/Ownership: State

Culvert 5:
Culvert - 1947
Structure No. 300149000514121
Length: 10'
Width: 28.5'
Under Clearance: 5.0'
Facility Carried: VT100A
Structure Type: RC BOX
Features Intersected: BROOK
Maintenance/Ownership: State

Bridge 6:
Stringer/multi-beam or girder - 1939
Structure No. 200149000614122
Length: 69'
Width: 24.9'
Facility Carried: VT 0100A ALT
Structure Type: ROLLED BEAM
Features Intersected: PINNEY HOLLOW BROOK
Surface: Bituminous
Maintenance/Ownership: State

Bridge 7:
Tee Beam - 1947
Structure No. 200149000714122
Length: 32'
Width: 29.0'
Facility Carried: VT 0100A ALT
Structure Type: TBEAM WIDE W SLAB
Features Intersected: PINNEY HOLLOW BROOK
Surface: Bituminous
Maintenance/Ownership: State

Bridge 8:
Tee Beam - 2013
Structure No. 200149000814122
Length: 63'
Width: 26.0'
Facility Carried: VT 0100A ALT
Structure Type: PRECAST NEXT BEAM
Features Intersected: PINNEY HOLLOW BROOK
Surface: Bituminous
Maintenance/Ownership: State

Bridge 9:
Slab - 1984
Structure No. 200149000914122
Length: 31'
Width: 33.9'
Facility Carried: VT 0100A ALT
Structure Type: CONCRETE SLAB
Features Intersected: PINNEY HOLLOW BROOK
Surface: Bituminous
Maintenance/Ownership: State

Bridge 10:
Stringer/multi-beam or girder - 1939
Structure No. 200149001014122
Length: 74'
Width: 24.2'
Facility Carried: VT 0100A ALT
Structure Type: ROLLED BEAM
Features Intersected: PINNEY HOLLOW BROOK
Surface: Bituminous
Maintenance/Ownership: State

Historic Projects <ul style="list-style-type: none"> Unknown Retreatment Resurface Bituminous Mix Skippy Mix Bituminous Seal 	Functional Class <ul style="list-style-type: none"> 1 - Interstate System 2 - Other Freeways and Expressways 3 - Principal Arterial 4 - Minor Arterial 5 - Major Collector 6 - Minor Collector 	Curves <ul style="list-style-type: none"> Left Right 	Grades <ul style="list-style-type: none"> Special grade up Special grade down 	Traffic Counters <ul style="list-style-type: none"> Continuous (CTC) Weight-In-Motion (WIM) Short-Term, Scheduled Short-Term, Unscheduled 	Crash Locations <ul style="list-style-type: none"> Fatal Injury Property Damage Only Unknown Crash Type 	Mileage by Functional Class By Sheet 0149 5 - Major collector 4.762	Mileage by Town By Sheet PLYMOUTH - V100A1412 4.762 of 4.762	DISTRICT 3	TOWN PLYMOUTH	Date: 12/02/19	ROUTE VT-100A ETE mileage: 0.0 to 4.762
Speed Zones 25 30 35 40 45 50 55 60 65						Page Total Mileage: 4.762 mi		Page Total Mileage: 4.762 mi		1 of 1 TWN mileage: 0.0 to 4.762	ETE mileage: 0.0 to 4.762

For More Information Contact - Vermont Agency of Transportation, Policy, Planning and Intermodal Development Division - Mapping Section, 1 National Life Drive, Montpelier, VT 05633-5001 Telephone: 802-828-2600.